

TORFAEN COUNTY BOROUGH COUNCIL

(VARIOUS ROADS) (TRAFFIC REGULATION AND SPEED LIMIT)

CONSOLIDATION ORDER 2019

(AMENDMENT NO. 10)

NOTICE is hereby given that Torfaen County Borough Council in accordance with the Local Authorities Traffic Order (Procedure) (England & Wales) Regulations 1996 and the Road Traffic Regulation Act 1984 (hereinafter referred to as "the Act"), as amended, and Part IV of Schedule 9 to the Act and of all other enabling powers and, after consultation with the Chief Officer of Police, propose to make the above Order and to amend the restrictions on the following roads:-

DISABLED PERSONS PARKING PLACES

Street

Ward

87 Capel Newydd Avenue	Blaenavon
75 Lower Hill Street	Blaenavon
18 Upper Hill Street	Blaenavon
9 Steepfield	Croesyceiliog
7 Clifton Square	Panteg
22 Pembrey Path	St Dials
82 Winstone Road	Trevethin & Penygarn
21 Nolton Place	Two Locks
60 Waun Road	Two Locks
25 The Leas	Upper Cwmbran

To implement Disabled Persons Parking Places on parts of the road identified above.

19 Alexandra Road Panteg

To remove Disabled Persons Parking Places on parts of the road identified above.

WAITING RESTRICTIONS, NO LOADING RESTRICTIONS, SCHOOL KEEP CLEAR RESTRICTIONS

Street

Ward

Gladstone Terrace	Blaenavon
Middle Coed Cae Road	Blaenavon
School Close	Llanfrechfa & Ponthir
Llanyrafon Way	Llanyrafon
East Avenue	Panteg
School Crescent	Panteg

Wern Road
St Lukes Road
Fountain Road
St James Field
Victoria Road
Newman Road
Henllys Lane

Panteg
Pontnewynydd & Snatchwood
Pontypool Fawr
Pontypool Fawr
Pontypool Fawr
Trevethin & Penygarn
Two Locks

To introduce various new and to amend existing Traffic Regulation Orders throughout the Authority.

ELECTRIC VEHICLE CHARGING BAYS

Street

Caradoc Road
Glyndwr Road
Osborne Road

Ward

Llantarnam
Llantarnam
Pontypool Fawr

To implement electric vehicle charging bay restrictions on parts of the road identified above.

The proposed Order shall have the effect of amending the Torfaen County Borough Council (Various Roads) (Traffic Regulation and Speed Limit) Consolidation Order 2019, in that the Map Schedules specified in the First Schedule to the Order shall be amended and the Map Schedule specified in the Second Schedule to the Order shall be implemented.

A copy of the proposed Order, Maps indicating the new restrictions, together with the Statement of Reasons for proposing the Order is available to view online via <https://www.torfaen.gov.uk/roadsandpavements>.

Objections to the proposals should be sent in writing specifying the grounds upon which they are being made to Torfaen County Borough Council, Resources Department, Legal Section, Civic Centre, Pontypool NP4 6YB or by e-mail to claire.lacy@torfaen.gov.uk before 23rd October 2024.

Dated: 02nd October 2024.

TORFAEN COUNTY BOROUGH COUNCIL
(VARIOUS ROADS) (TRAFFIC REGULATION AND SPEED LIMIT)

CONSOLIDATION ORDER 2019

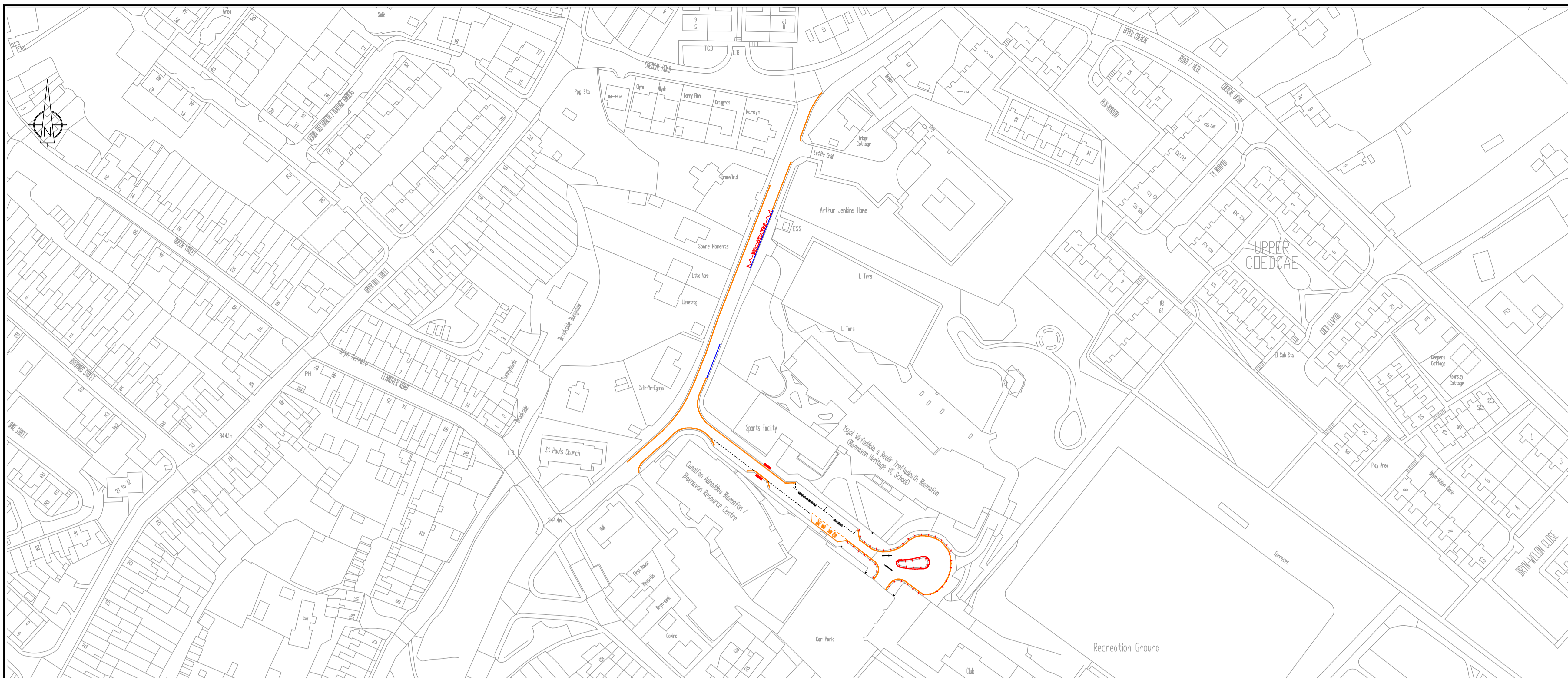
(AMENDMENT NO. 10)

AMENDMENT OF RESTRICTIONS

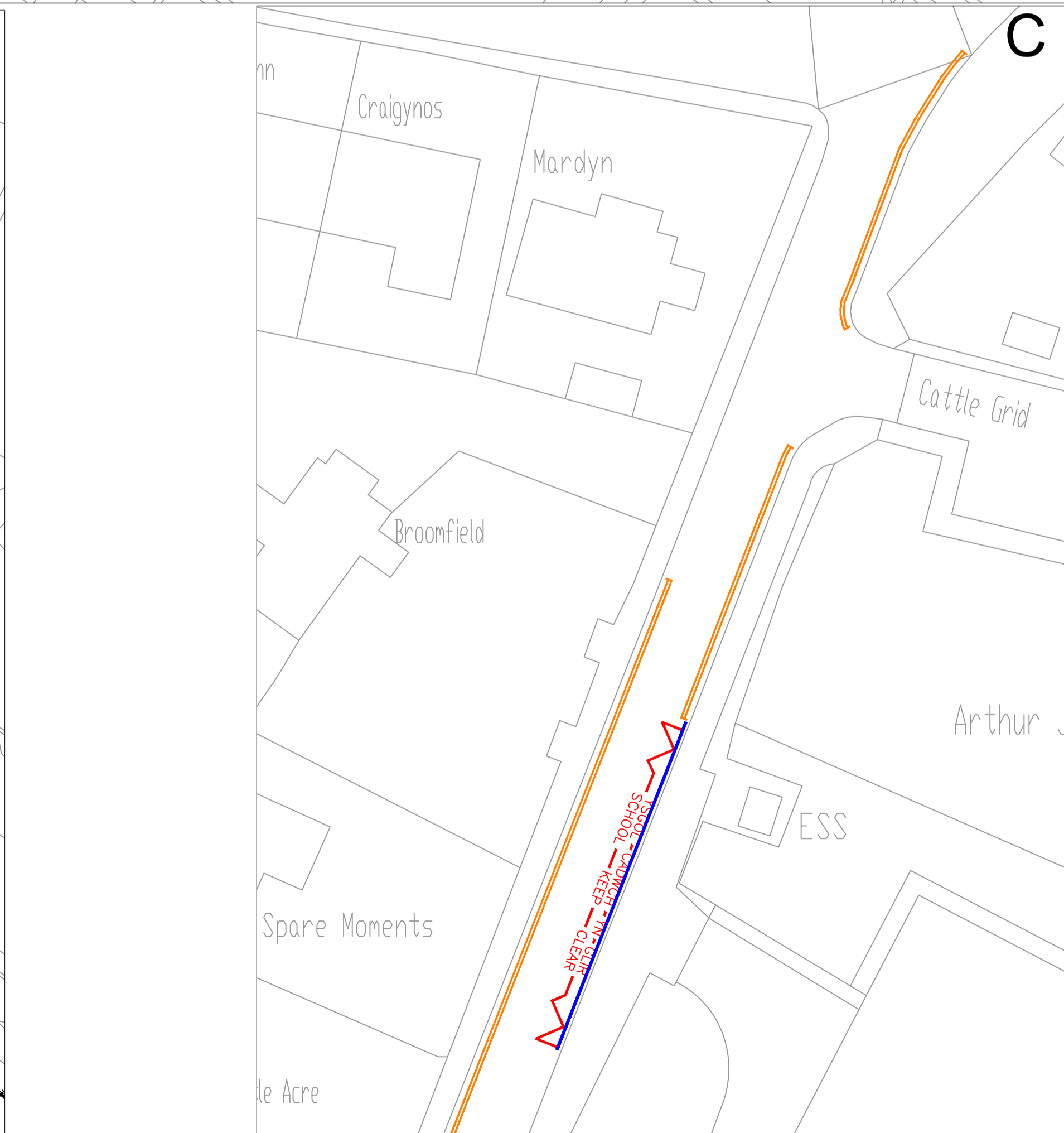
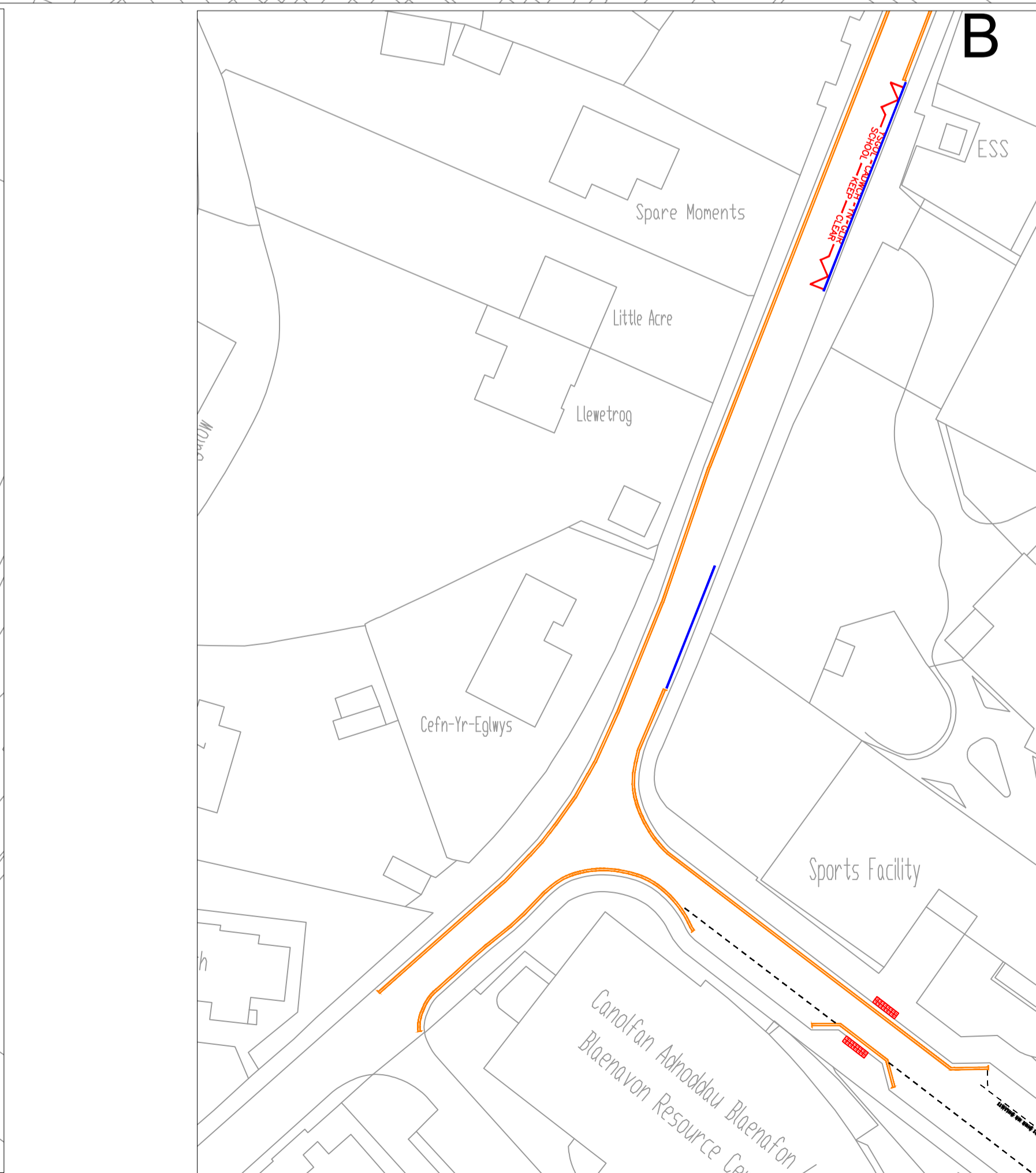
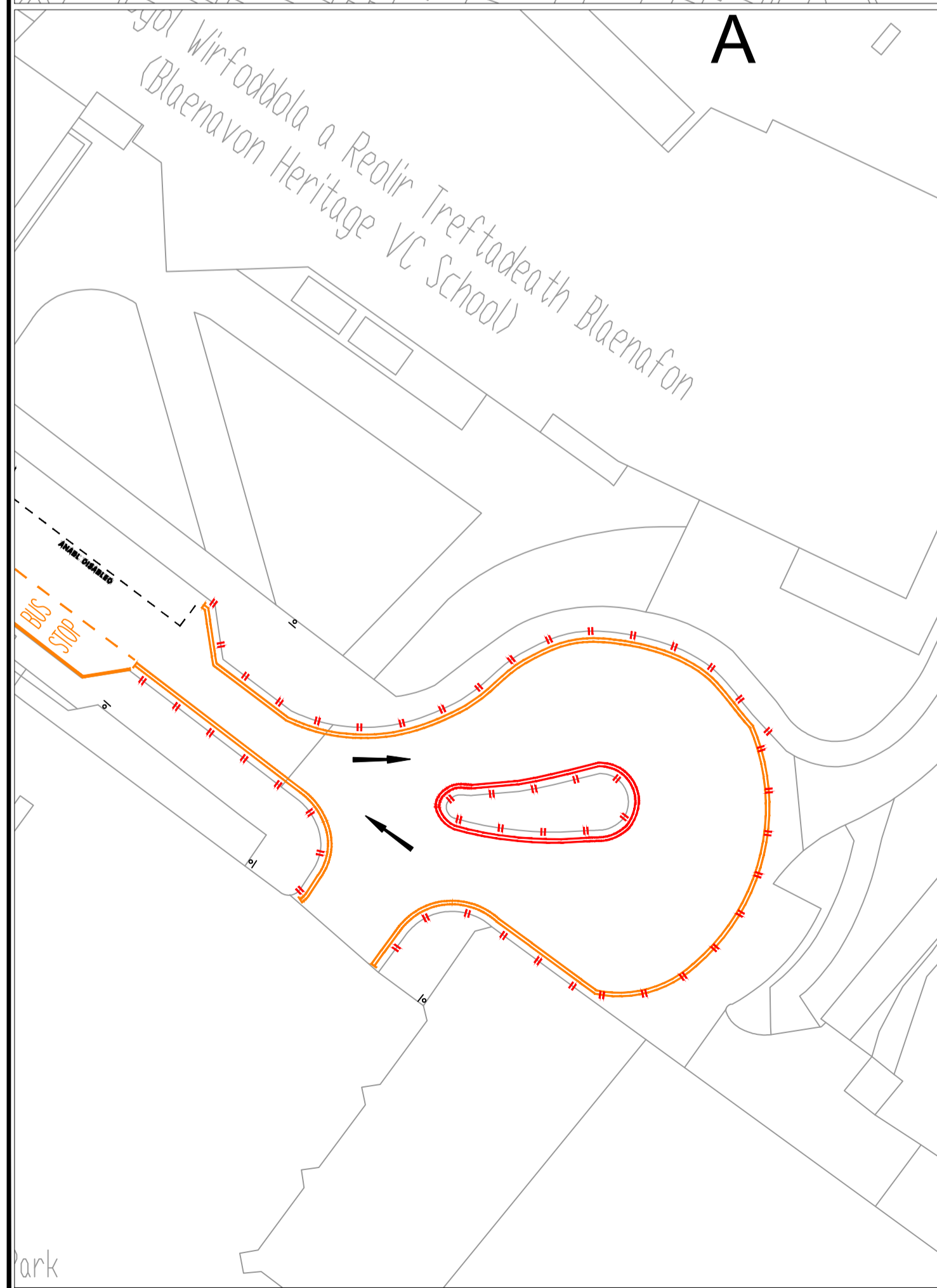
STATEMENT OF REASONS

The Council considers that the Order should be made to ensure that various Orders that were not part of the original consolidation process are implemented, amended or removed along various roads throughout the Borough.

This essentially is to authorise those parts of the roads specified to be used as a parking place for vehicles displaying a valid Blue Badge or provide additional on-street parking for local residents where existing parking places are being removed and also to introduce new traffic regulation orders to ensure the efficient and effective use of the highway network and prevent obstructive parking.




- NOTES:**
- RENEW EXISTING MARKINGS
 - NEW MARKINGS TO BE APPLIED
 - MARKINGS TO BE REMOVED
- A. RESTRICTIONS TO BE AMENDED TO A 'NO LOADING' RESTRICTION.
 - B. RESTRICTIONS TO REMAIN AS 'NO WAITING'.
 - C. WAITING RESTRICTIONS TO REMAIN, NEW 'SCHOOL KEEP CLEAR' RESTRICTION TO BE APPLIED. RESTRICTED BETWEEN 08:30 - 16:30 HRS MON-FRI ONLY.



Reproduced from Ordnance Survey with permission of the Controller of Her Majesty's Stationery Office © Crown copyright. Unauthorised reproduction infringes Crown Copyright and may lead to prosecution/civil proceedings. LICENSE No LA 100020789. 2005

Atgynhychyd a Ffasiolir Ordnance Survey gyda chandiad Rheolir Llyfrfa El Mawrhydi © Howffrant y Goron. Y Mae Atgynhychu heb awdurdod yn torri Howffrant y Goron a gull arain at enillydd neu achosion sifil. RHIF Y TRŴYDIED LA 100020789. 2005



**NEIGHBOURHOOD SERVICES DEPARTMENT
ADRAN GWASANAETHAU CYMDOGAETH**

Chief Officer/ Prif Swyddog
Rachel Jowitt

Blaenavon VC Heritage School

School Restrictions

DRAWN	DRM	16/05/2024	CHECKED	GN	03/06/2024
SCALE	NTS		This drawing must not be scaled. The contractor should check dimensions before commencing work and report any errors or omissions to the Engineer.		
DRG. No.	2581				Revision
					0



NOTES:

— PROPOSED NEW WAITING RESTRICTIONS

Reproduced from Ordnance Survey with permission of the Controller of Her Majesty's Stationery Office © Crown copyright. Unauthorised reproduction infringes Crown Copyright and may lead to prosecution/civil proceedings. LICENCE No LA 100020789, 2005

Atgynhychyd o Faplaŵ'r Ordnance Survey gyda chariatad Rheolwr Llyfrfa El Mawrhydl © Hafffraint y Goron. Y Mae Atgynhychu heb awdurdod yn torri Hafffraint y Goron a gall arsein at arlyriad neu achosion sifil. RHIF Y TRYDDED LA 100020789, 2005

**TORFAEN
COUNTY
BOROUGH**



**BWRDEISTREF
SIROL
TORFAEN**

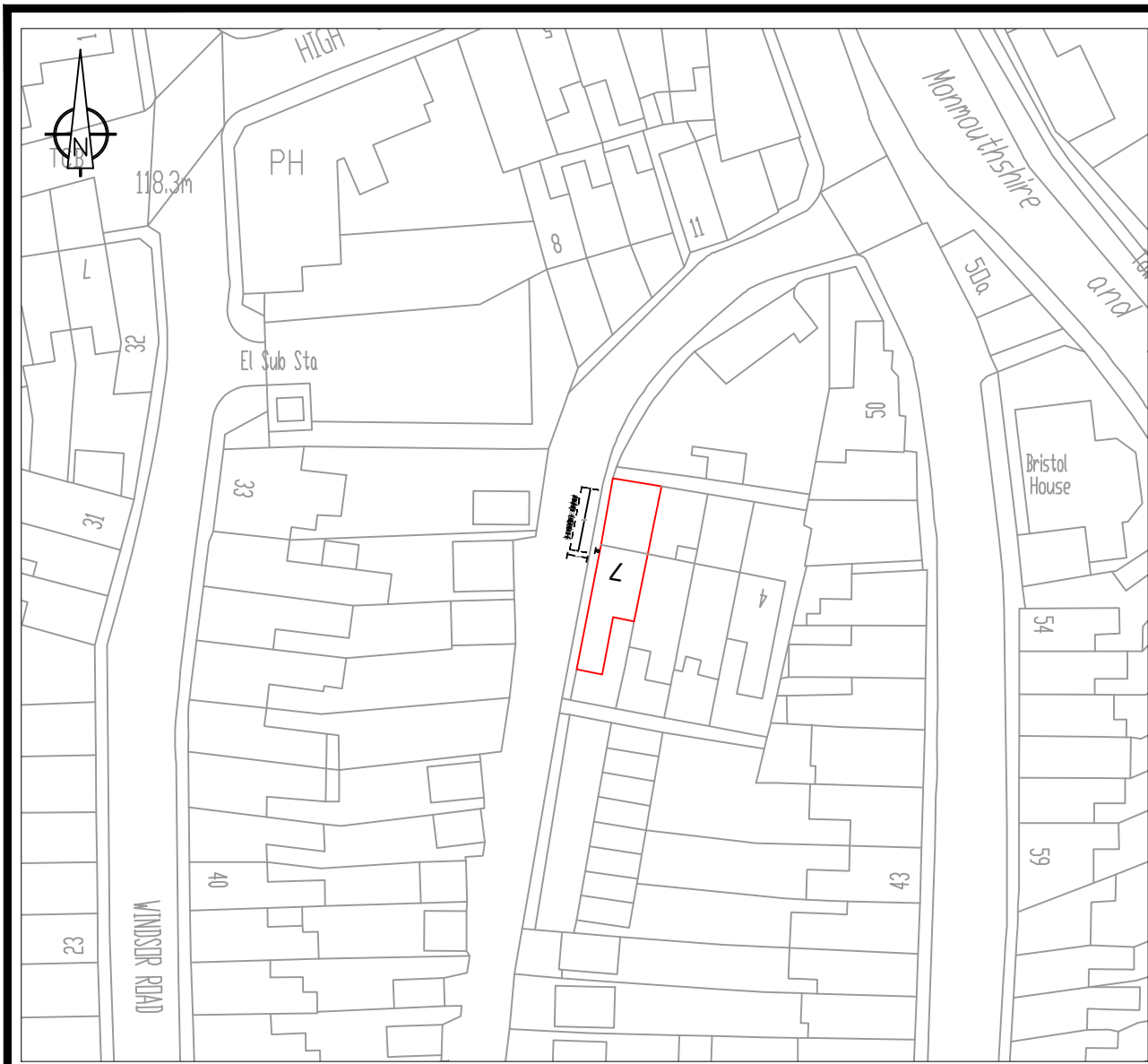
**NEIGHBOURHOOD SERVICES DEPARTMENT
ADRAN GWASANAETHAU CYMDOGAETH**

*Chief Officer/ Prif Swyddog
Rachel Jowitt*

Drawing Title
**Ton Mawr Street / Gladstone Terrace,
Blaenavon, Pontypool**

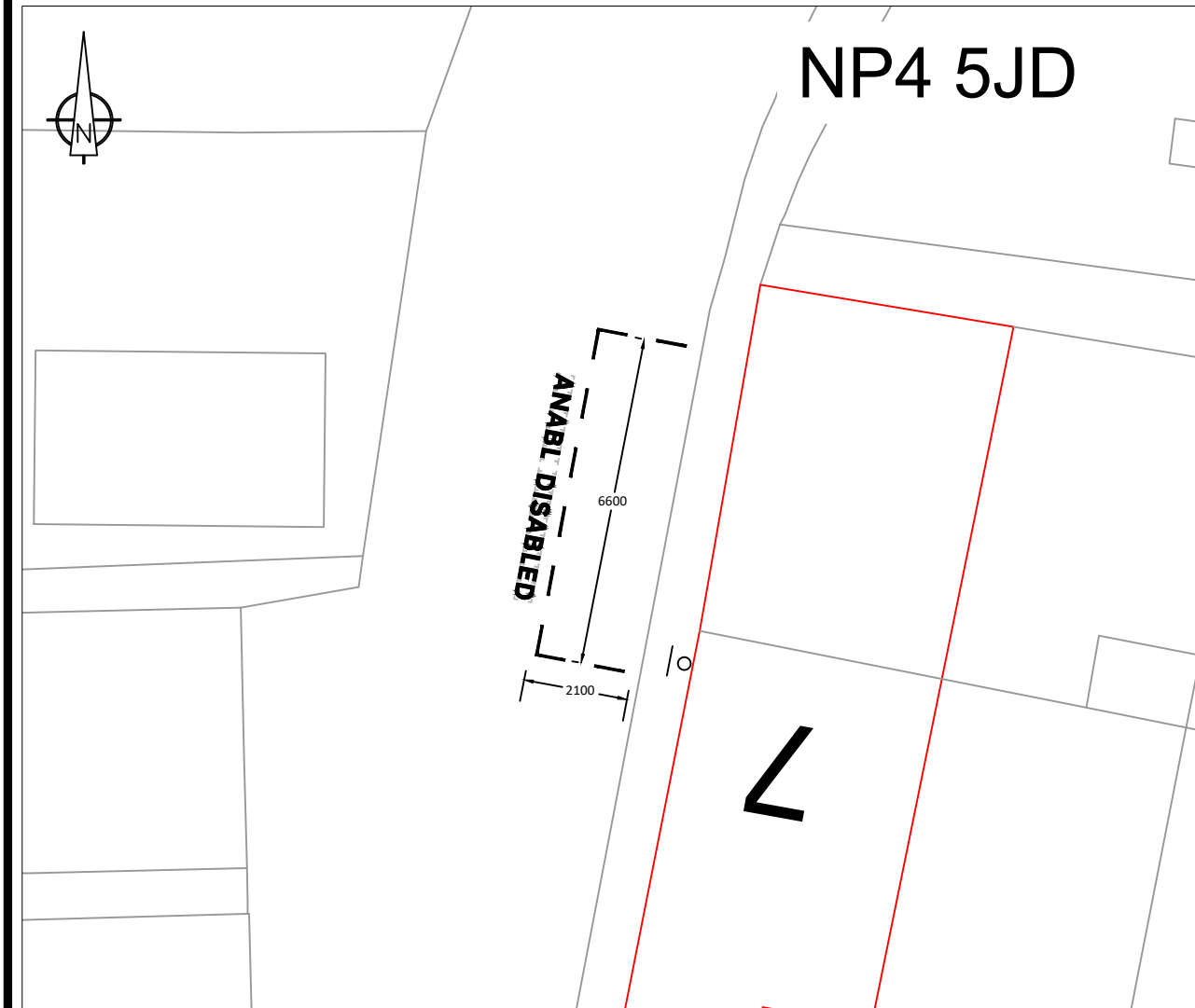
Drawn	Date	Checked	Date	Scale
DRM	16/05/2024	GN	21/05/2024	NTS

THIS drawing MUST NOT be scaled. The contractor should check dimensions before commencing work and report any errors or omissions to the Engineer.	Drawing No.	Rev.
	2585	0




SCALE 1:1000

Example Sign




- NOTES**
1. ALL DIMENSIONS ARE GIVEN IN MILLIMETRES (mm)
 2. APPLY DISABLED PERSON'S PARKING PLACE (DPPP) AS PER DIAGRAM NO. 1028.3 OF THE TRAFFIC SIGNS REGULATIONS AND GENERAL DIRECTIONS (TSRGD) 2016, TO BE APPLIED: LOCATION

(AS SHOWN)
 3. ATTACH BILINGUAL DPPP SIGN, AS PER SCHEDULE 6, PART 2 ITEMS 1 & 7 OF THE TSRGD TO NEW 76MM POST (AS SHOWN) WHICH MUST INCLUDE THE EXPRESSION 'DISABLED BADGE HOLDERS ONLY'. MOUNTING HEIGHT OF 2100MM
-  PROPOSED POST & PLATE LOCATION

SCALE 1:200

TORFAEN COUNTY BOROUGH



BWRDEISTREF SIROL TORFAEN

Drawing Title

**7 CLIFTON SQUARE, GRIFFITHSTOWN, PONTYPOOL
PROPOSED DISABLED PERSON'S PARKING PLACE**

NEIGHBORHOODS, PLANNING AND PUBLIC PROTECTION

**Chief Officer/ Prif Swyddog
Rachel Jowitt**

Drawn DRM	Date 02/05/2024	Checked GN	Date 03/06/2024	Scale AS SHOWN
<small>Reproduced from Ordnance Survey with permission of the Controller of Her Majesty's Stationery Office © Crown copyright. Unauthorised reproduction infringes Crown Copyright and may lead to prosecution/civil proceedings. LICENCE No LA 100020789. 2005</small> <small>Alghyrychyd o Fapiau'r Ordnance Survey gyda chaniadau Rheolwr Llyfys Ei Mawrthys © Hawffaint y Goron.</small> <small>Y Mae Alghyrychyd heb awdurdod yn torri Hawffaint y Goron a gall arwain at erlyniad neu achosion aflil. RHF Y TRWYDEDD LA 100020789. 2005</small>			Drawing No. 2575	Rev. 0



ALEXANDRA ROAD

22

13

61

REMOVE EXISTING
DPPP MARKINGS

REMOVE EXISTING
DPPP MARKINGS

NOTES:

Reproduced from Ordnance Survey with permission of the
 Controller of Her Majesty's Stationery Office ©
 Crown copyright.
 Unauthorised reproduction infringes Crown Copyright and may
 lead to prosecution/civil proceedings.
 LICENCE No LA 10002789, 2005

Atgynhychyd o Faplaŵ'r Ordnance Survey gyda charlotad
 Rheolwr Llyfrfa El Mawrhyd ©
 Hawffrwynt y Goron.
 Y Mae
 Atgynhychu heb awdurdod yn torri Hawffrwynt y Goron a gall
 osein at enillyd neu achosion sifil.
 RHIF Y TRWYDDED LA 10002789, 2005

**TORFAEN
COUNTY
BOROUGH**



**BWRDEISTREF
SIROL
TORFAEN**

**NEIGHBOURHOOD SERVICES DEPARTMENT
ADRAN GWASANAETHAU CYMDOGAETH**

*Chief Officer/ Prif Swyddog
Rachel Jowitt*

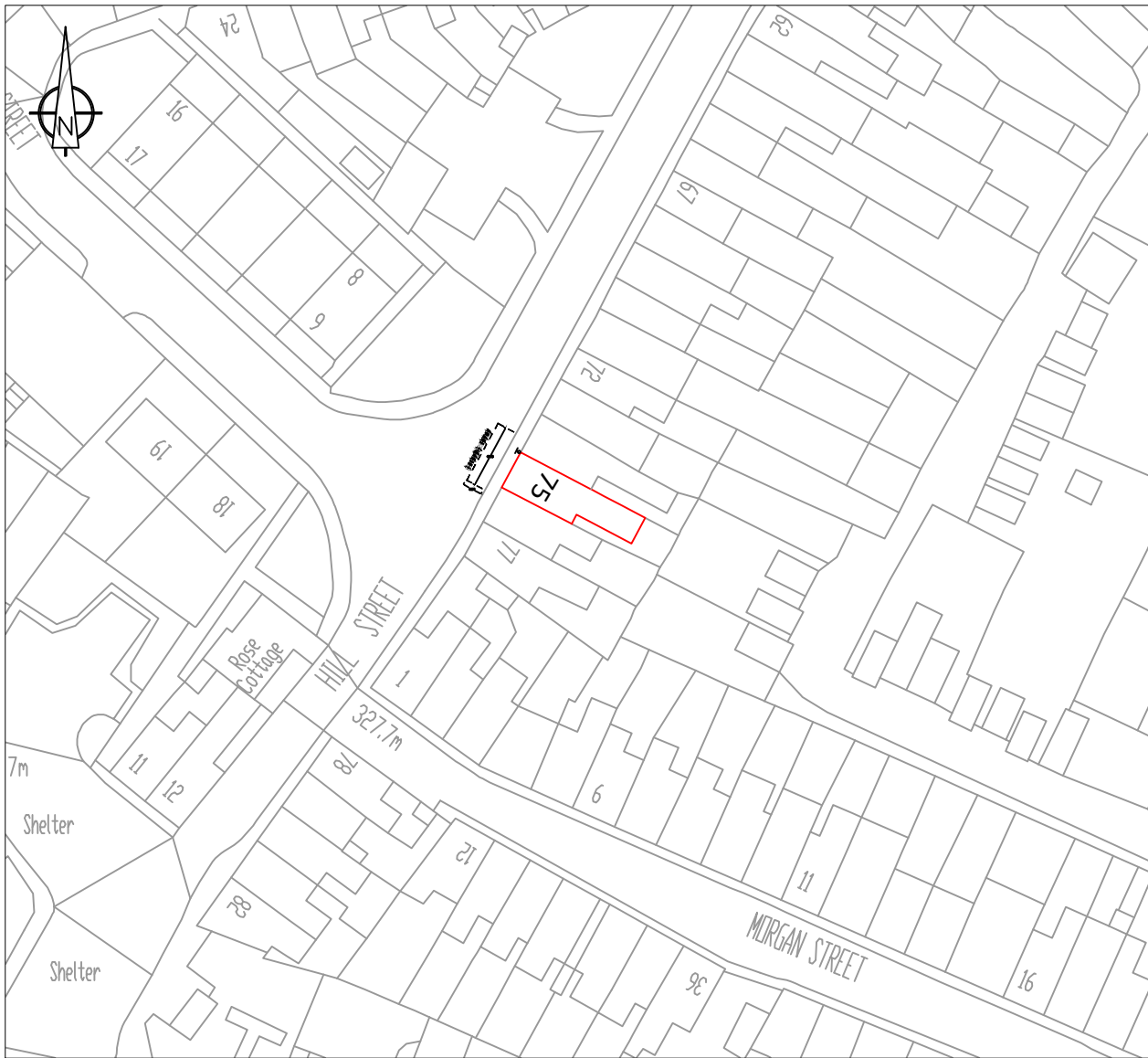
Drawing Title

**19 Alexandra Road, Sebastopol,
Pontypool**

Drawn	Date	Checked	Date	Scale
DRM	21/05/2024	GN	21/05/2024	NTS

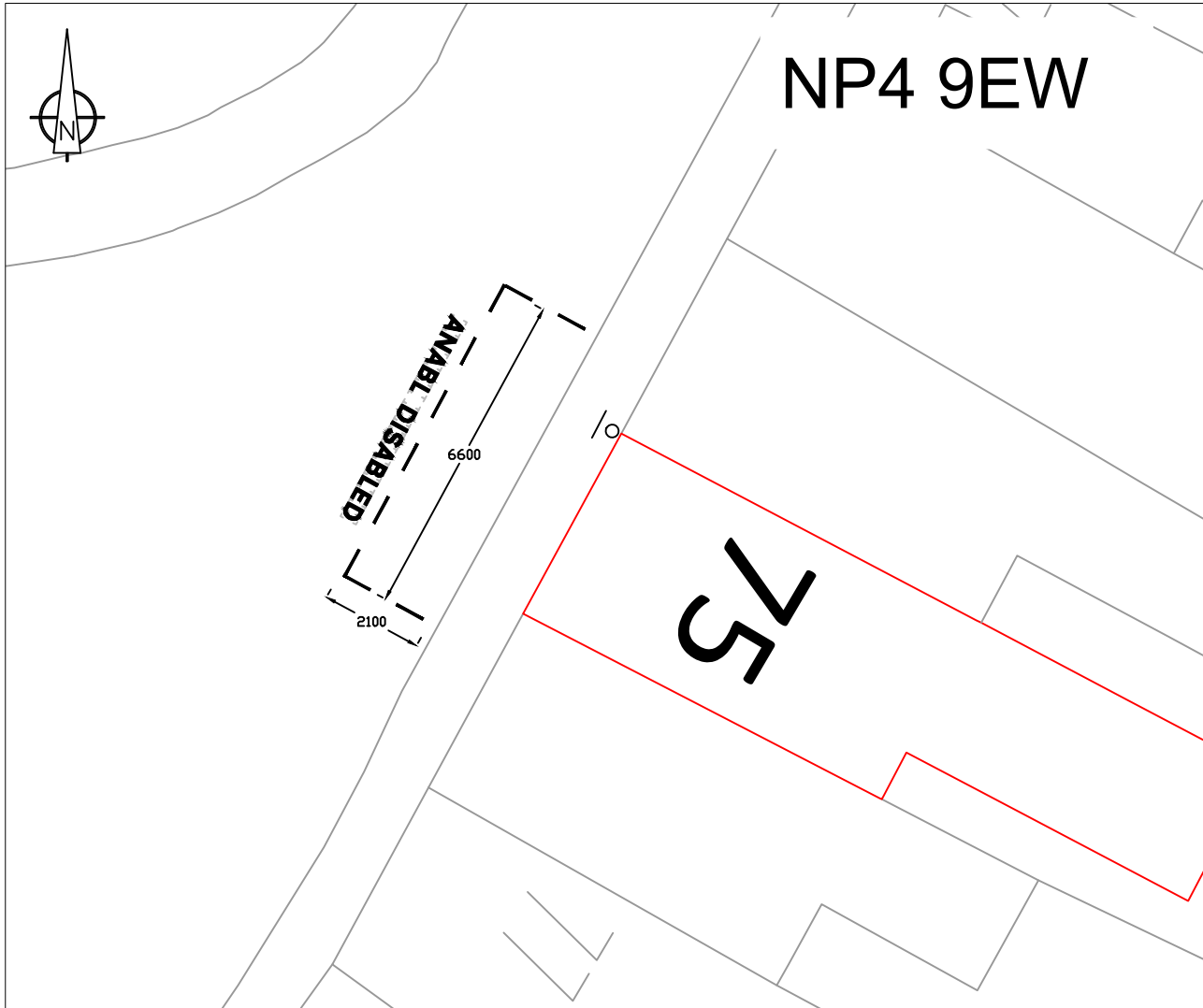
THIS drawing MUST NOT be scaled. The contractor should check dimensions before commencing work and report any errors or omissions to the Engineer.

Drawing No.	Rev.
2593	0



SCALE 1:1000

Example Sign



NOTES


1. ALL DIMENSIONS ARE GIVEN IN MILLIMETRES (mm)
2. APPLY DISABLED PERSON'S PARKING PLACE (DPPP) AS PER DIAGRAM NO. 1028.3 OF THE TRAFFIC SIGNS REGULATIONS AND GENERAL DIRECTIONS (TSRGD) 2016, TO BE APPLIED: LOCATION

(AS SHOWN)
3. ATTACH BILINGUAL DPPP SIGN, AS PER SCHEDULE 6, PART 2 ITEMS 1 & 7 OF THE TSRGD TO NEW 76MM POST (AS SHOWN) WHICH MUST INCLUDE THE EXPRESSION 'DISABLED BADGE HOLDERS ONLY'. MOUNTING HEIGHT OF 2100MM

 PROPOSED POST & PLATE LOCATION

SCALE 1:200

Drawing Title
**75 HILL STREET, BLAENAVON, PONTYPOOL
PROPOSED DISABLED PERSON'S PARKING PLACE**



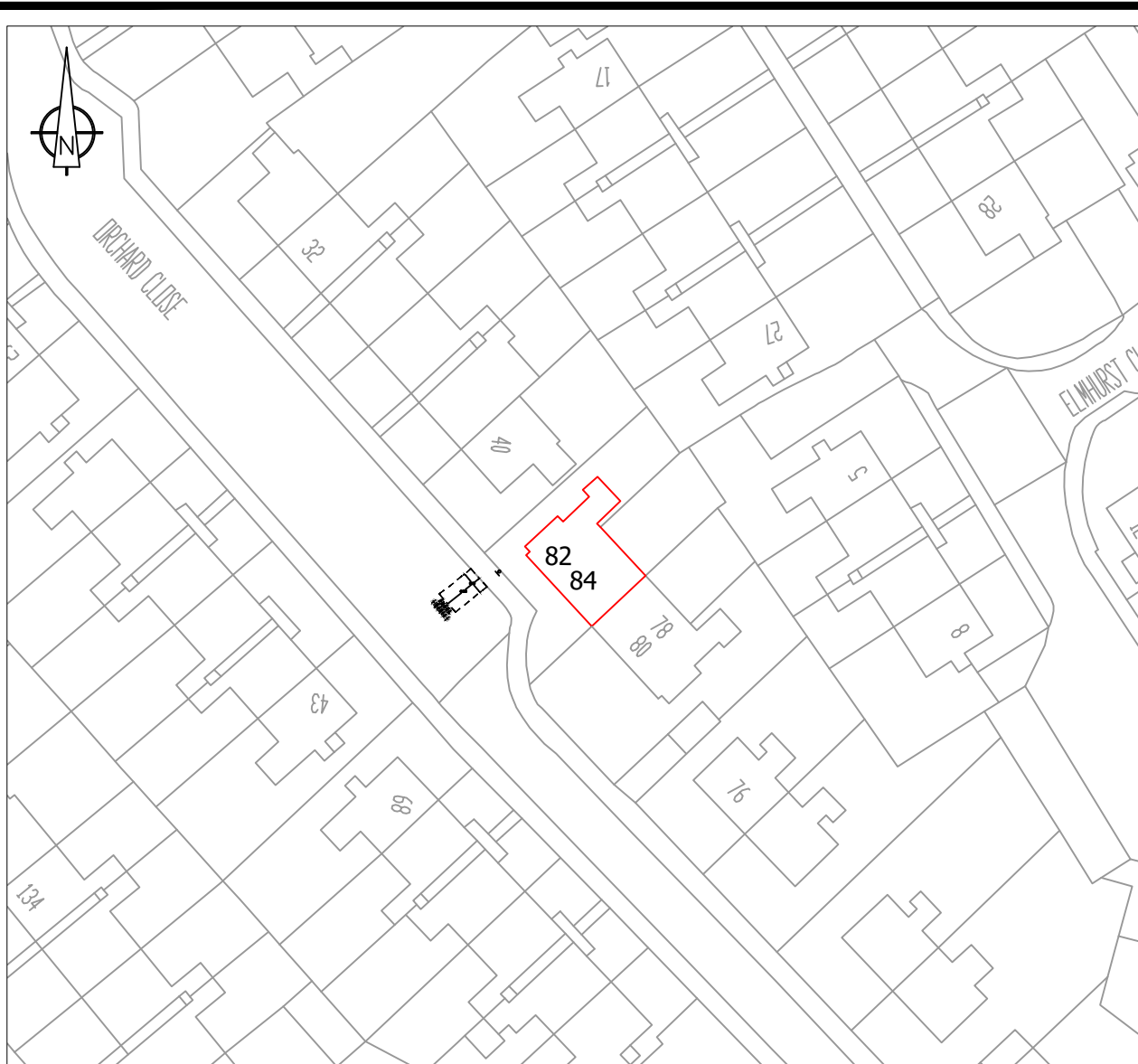
NEIGHBORHOODS, PLANNING AND PUBLIC PROTECTION

**Chief Officer/ Prif Swyddog
Rachel Jowitt**

Drawn DRM	Date 21/05/2024	Checked GN	Date 03/06/2024	Scale AS SHOWN
---------------------	---------------------------	----------------------	---------------------------	--------------------------

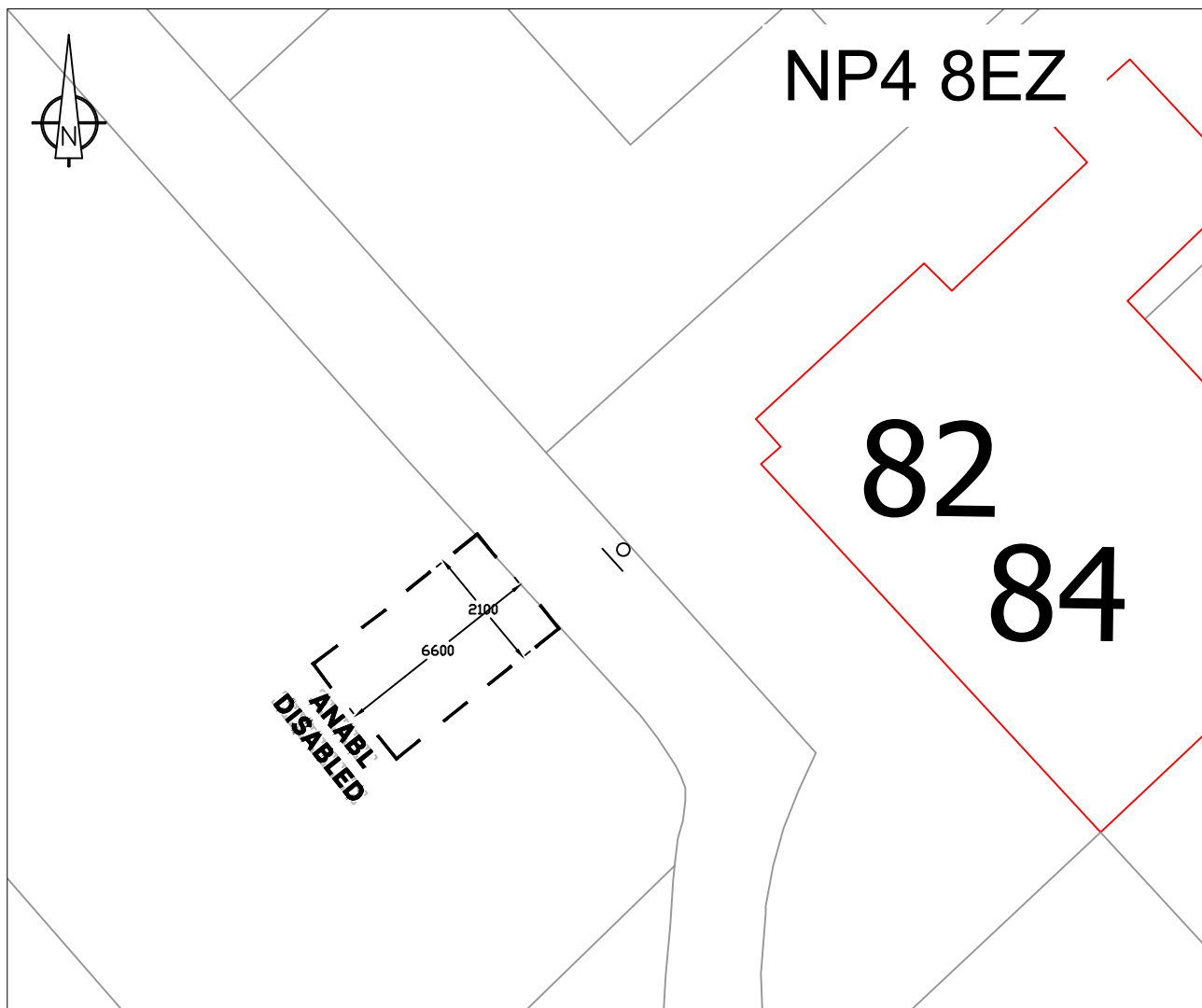
Reproduced from Ordnance Survey with permission of the Controller of Her Majesty's Stationery Office © Crown copyright. Unauthorised reproduction infringes Crown Copyright and may lead to prosecution/civil proceedings. LICENCE No LA 100020789, 2005.
Alghyrychyd o Fapiau'r Ordnance Survey gyda chaniadau Rheolwr Llyfys Ei Mawrthys © Hawffaint y Goron.
Y Mae Alghyrychys heb awdurdod yn torri Hawffaint y Goron a gall arwain at erlyniad neu achosion aflil. RHP Y TRWYDDED LA 100020789, 2005.

Drawing No. 2589	Rev. 0
----------------------------	------------------



SCALE 1:1000

Example Sign



NOTES

1. ALL DIMENSIONS ARE GIVEN IN MILLIMETRES (mm)
2. APPLY DISABLED PERSON'S PARKING PLACE (DPPP) AS PER DIAGRAM NO. 1028.3 OF THE TRAFFIC SIGNS REGULATIONS AND GENERAL DIRECTIONS (TSRGD) 2016, TO BE APPLIED: LOCATION

(AS SHOWN)
3. ATTACH BILINGUAL DPPP SIGN, AS PER SCHEDULE 6, PART 2 ITEMS 1 & 7 OF THE TSRGD TO NEW 76MM POST (AS SHOWN) WHICH MUST INCLUDE THE EXPRESSION 'DISABLED BADGE HOLDERS ONLY'. MOUNTING HEIGHT OF 2100MM

PROPOSED POST & PLATE LOCATION

SCALE 1:200

**TORFAEN
COUNTY
BOROUGH**



**BWRDEISTREF
SIROL
TORFAEN**

Drawing Title

**82 WINSTONE ROAD, TREVETHIN, PONTYPOOL
PROPOSED DISABLED PERSON'S PARKING PLACE**

**NEIGHBORHOODS, PLANNING AND PUBLIC
PROTECTION**

**Chief Officer/ Prif Swyddog
Rachel Jowitt**

Drawn

DRM

Date

21/05/2024

Checked

GN

Date

03/06/2024

Scale

AS
SHOWN

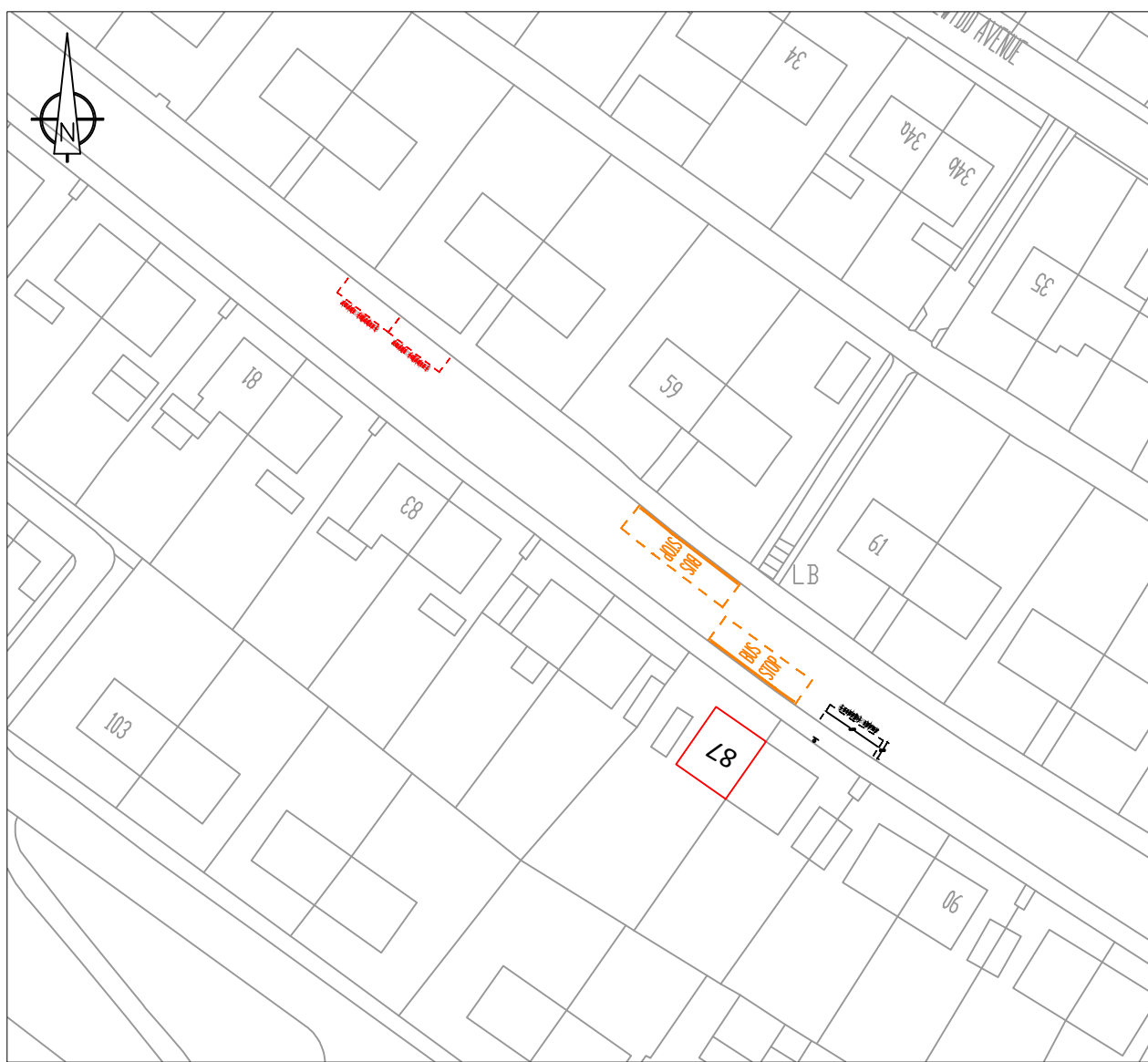
Drawing No.

2590

Rev.

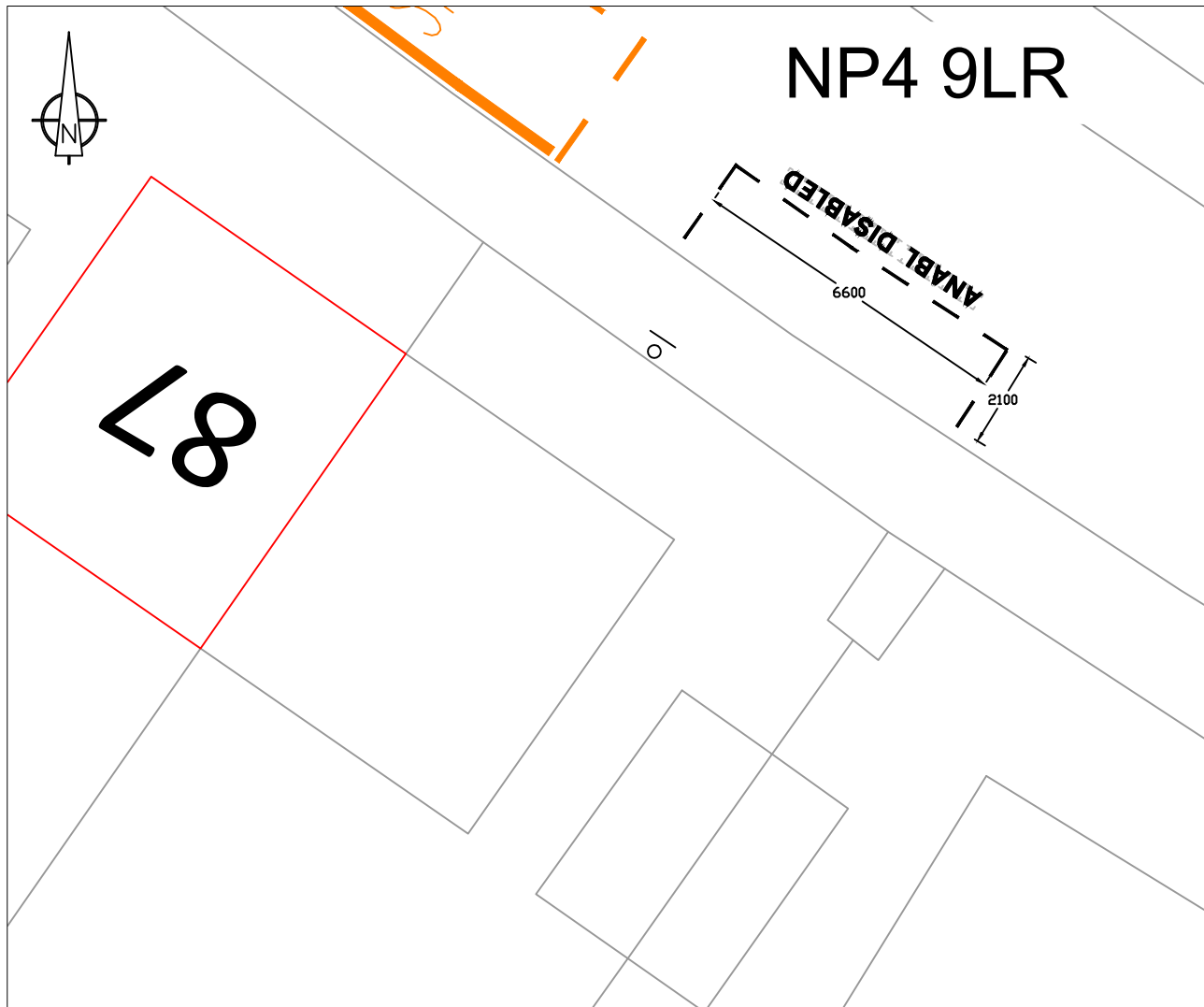
0

Reproduced from Ordnance Survey with permission of the Controller of Her Majesty's Stationery Office © Crown copyright. Unauthorised reproduction infringes Crown Copyright and may lead to prosecution/civil proceedings. LICENCE No LA 100020789. 2005
Alghyrychyd o Fapiau'r Ordnance Survey gyda chaniadau Rheolwr Llyfrfa Ei Mawrthdi © Hawffaint y Goron.
Y Mae Alghyrychyd heb awdurdod yn torri Hawffaint y Goron a gall arwain at erlyniad neu achosion aflil. RHF Y TRWYDDE LA 100020789. 2005



SCALE 1:1000

Example Sign



NOTES


1. ALL DIMENSIONS ARE GIVEN IN MILLIMETRES (mm)
2. APPLY DISABLED PERSON'S PARKING PLACE (DPPP) AS PER DIAGRAM NO. 1028.3 OF THE TRAFFIC SIGNS REGULATIONS AND GENERAL DIRECTIONS (TSRGD) 2016, TO BE APPLIED: LOCATION

(AS SHOWN)
3. ATTACH BILINGUAL DPPP SIGN, AS PER SCHEDULE 6, PART 2 ITEMS 1 & 7 OF THE TSRGD TO NEW 76MM POST (AS SHOWN) WHICH MUST INCLUDE THE EXPRESSION 'DISABLED BADGE HOLDERS ONLY'. MOUNTING HEIGHT OF 2100MM

 PROPOSED POST & PLATE LOCATION

SCALE 1:200

**TORFAEN
COUNTY
BOROUGH**



**BWRDEISTREF
SIROL
TORFAEN**

Drawing Title

**87 CAPEL NEWYDD AVENUE, BLAENAVON,
PONTYPOOL
PROPOSED DISABLED PERSON'S PARKING PLACE**

**NEIGHBORHOODS, PLANNING AND PUBLIC
PROTECTION**

**Chief Officer/ Prif Swyddog
Rachel Jowitt**

Drawn

DRM

Date

21/05/2024

Checked

GN

Date

03/06/2024

Scale

AS
SHOWN

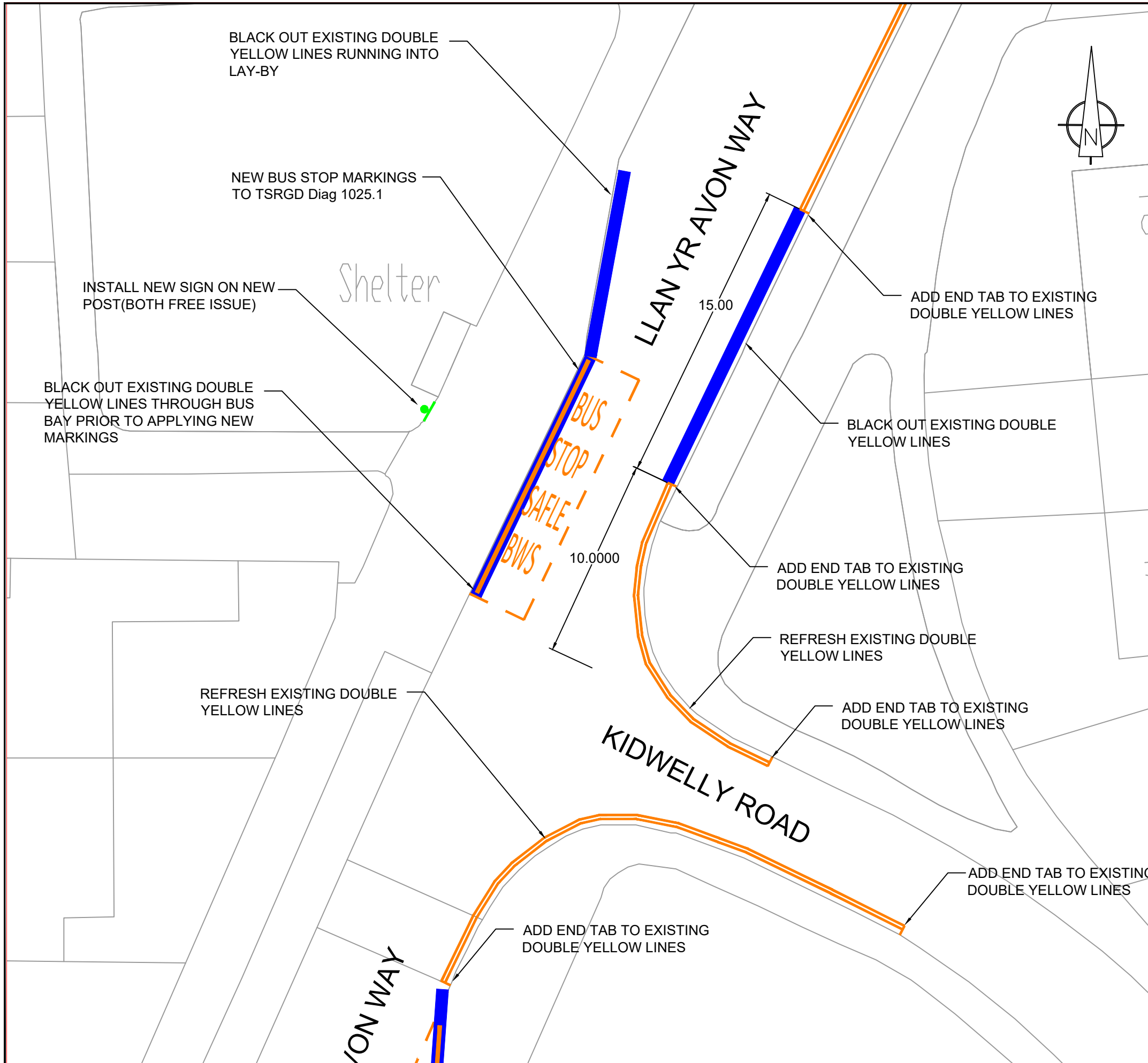
Reproduced from Ordnance Survey with permission of the Controller of Her Majesty's Stationery Office © Crown copyright. Unauthorised reproduction infringes Crown Copyright and may lead to prosecution/civil proceedings. LICENCE No LA 100020789, 2005.
Alghyrychyd o Fapiau'r Ordnance Survey gyda chaniatâd Rheolwr Llyfrfa Ei Mawrthys © Hawffaint y Goron.
Y Mae Alghyrychys heb awdurdod yn torri Hawffaint y Goron a gall arwain at erlyniad neu achosion aflil.
RHF Y TRWYDDED LA 100020789, 2005.

Drawing No.

2588

Rev.

0



BLACK OUT EXISTING DOUBLE YELLOW LINES RUNNING INTO LAY-BY

NEW BUS STOP MARKINGS TO TSRGD Diag 1025.1

INSTALL NEW SIGN ON NEW POST (BOTH FREE ISSUE)

BLACK OUT EXISTING DOUBLE YELLOW LINES THROUGH BUS BAY PRIOR TO APPLYING NEW MARKINGS

REFRESH EXISTING DOUBLE YELLOW LINES

ADD END TAB TO EXISTING DOUBLE YELLOW LINES

ADD END TAB TO EXISTING DOUBLE YELLOW LINES


BLACK OUT EXISTING DOUBLE YELLOW LINES

ADD END TAB TO EXISTING DOUBLE YELLOW LINES

REFRESH EXISTING DOUBLE YELLOW LINES

ADD END TAB TO EXISTING DOUBLE YELLOW LINES

ADD END TAB TO EXISTING DOUBLE YELLOW LINES



NOTES:

ALL NEW ROAD MARKINGS TO BE YELLOW THERMOPLASTIC SCREED. EXISTING MARKINGS, WHERE NOTED, TO BE OBLITERATED WITH BLACK SCREED, OR OTHER METHOD AGREED WITH ENGINEER. BUS STOP MARKINGS TO BE AS PER TRAFFIC SIGNS REGULATIONS AND GENERAL DIRECTIONS.

KEY:

NEW YELLOW MARKINGS

NEW BLACK SCREED TO OBLITERATE OLD MARKINGS

Reproduced from Ordnance Survey with permission of the Controller of Her Majesty's Stationery Office © Crown copyright. Unauthorised reproduction infringes Crown Copyright and may lead to prosecution/civil proceedings. LICENCE No LA 100020789. 2005

Atgynhychwyd o Fapiau'r Ordnance Survey gyda chariatad Rheolwr Llyfrfa El Mawrhydl © Hawlfraint y Goron. Y Mae Atgynhychu heb awdurdod yn torri Hawlfraint y Goron a gall arwain at erlynlad neu achosion sifil. RHIF Y TRVYDDED LA 100020789. 2005

A	DOUBLE YELLOW LINING ADDED-	HT	GN	GN	05/24
Rev.	Description	Drn By.	Chk By.	App By.	Date



Rachel Jowitt
STRATEGIC DIRECTOR,
ECONOMY & ENVIRONMENT
CYFARWYDDWR STRATEGOL,
ECONOMI A'R AMGYLCHEDD

Drawing Title
BUS STOP MARKINGS AND SIGNAGE
LLAN YR AVON WAY, LLANYRAVON

Drawn	Date	Checked	Date	Scale
HT	06DEC23	GN	29FEB24	1:200 @ A3

This drawing must not be scaled. The contractor should check dimensions before commencing work and report any errors or omissions to the Engineer.	Drawing No.	Rev.
	BS1/Q076	A



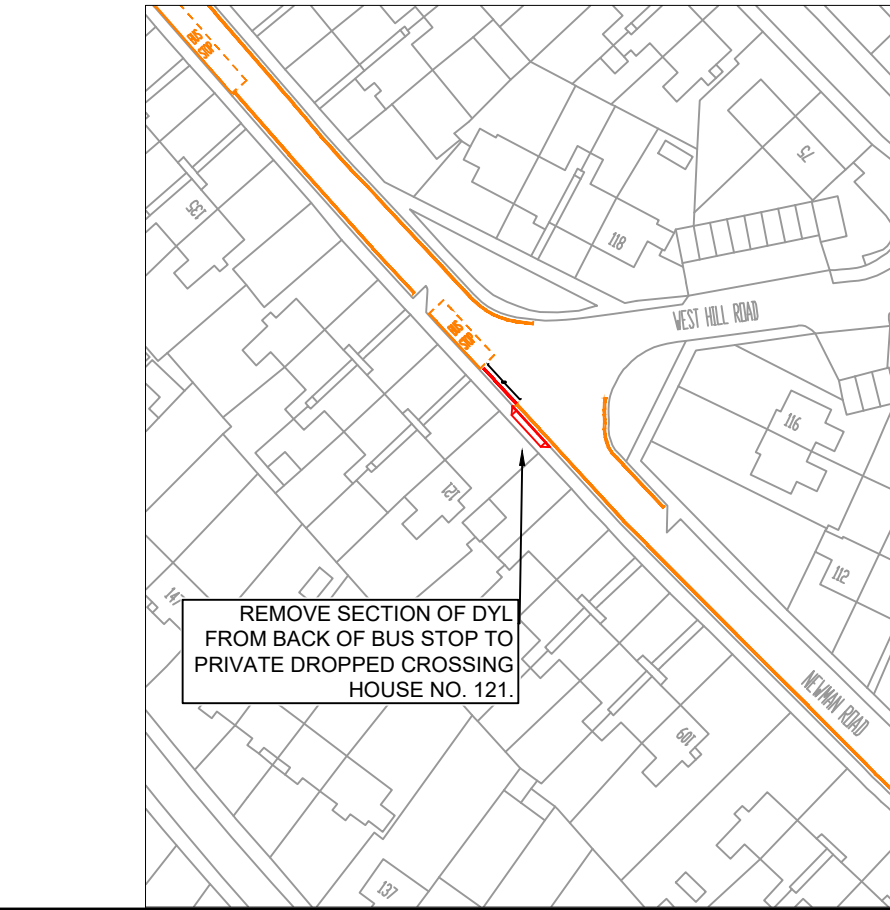
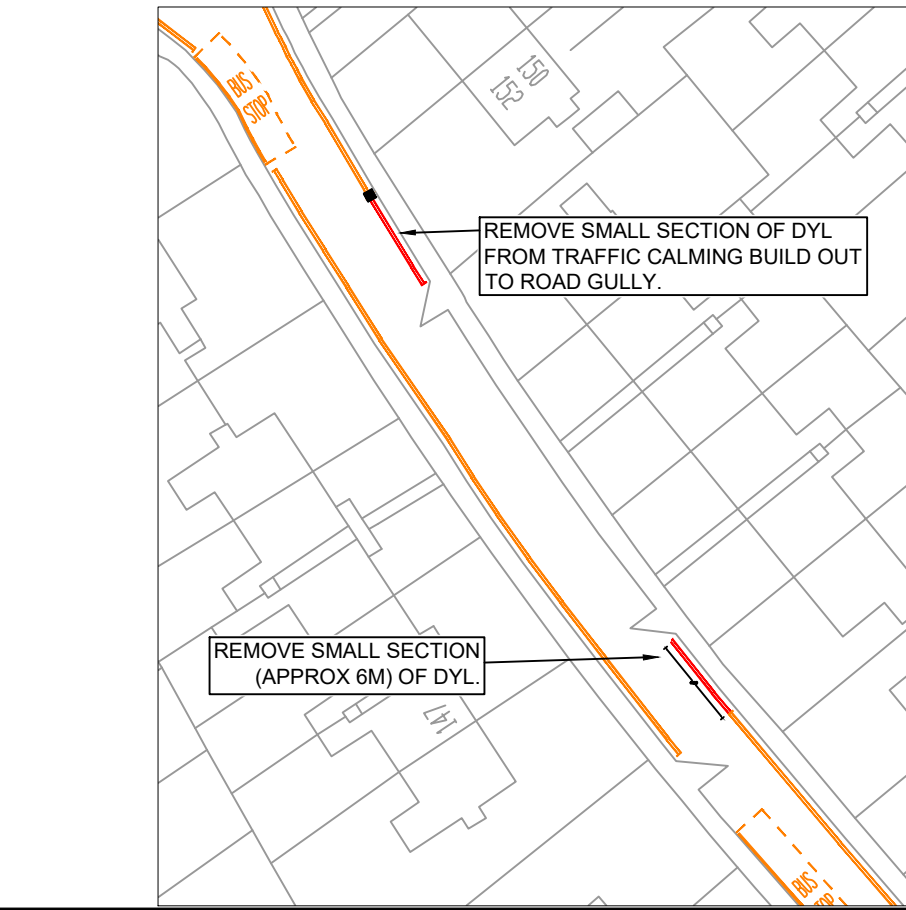
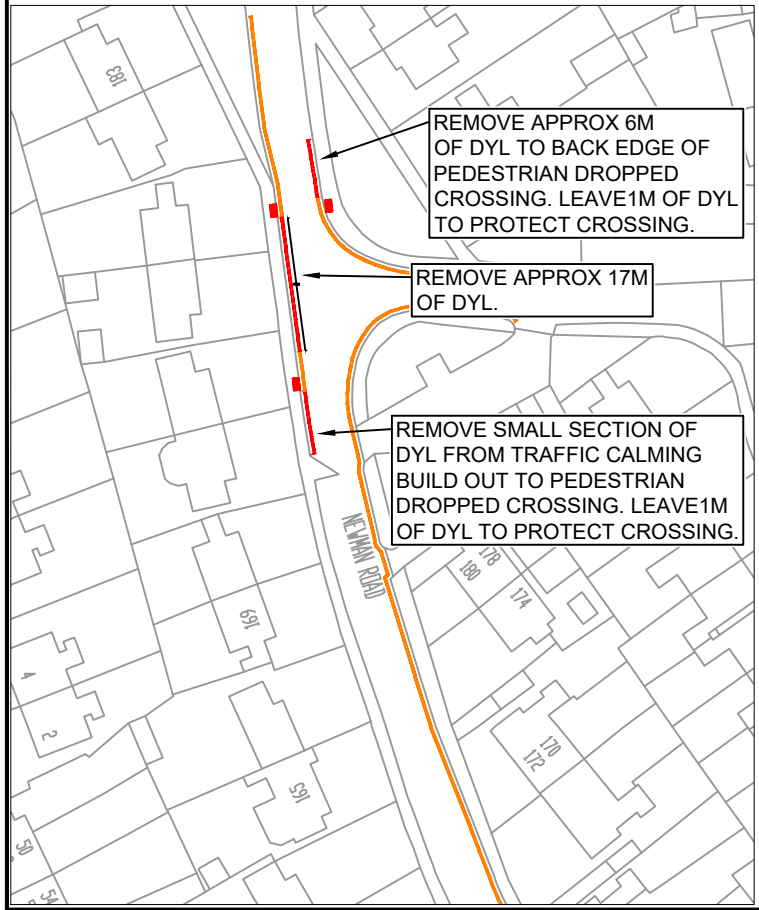
NOTES:

- EXISTING MARKINGS
- REMOVE EXISTING MARKINGS

Reproduced from Ordnance Survey with permission of the Controller of Her Majesty's Stationery Office © Crown Copyright. Unauthorised reproduction infringes Crown Copyright and may lead to prosecution/civil proceedings. LICENCE No LA 10002789. 2005

Athgynhychyd o Faplaur Ordnance Survey gyda chandod Rheolwr Llyfrau. El Hyspnydd © Hyspnydd y Goron. Y Nais

Athgynhychu heb awdurdod yn torri Hyspnydd y Goron a gall arwain at erlydd neu achosion affil. RIF Y TRUVYDDEB LA 10002789. 2005



NEIGHBOURHOOD SERVICES DEPARTMENT
ADRAN GWASANAETHAU CYMDOGAETH

Chief Officer/ Prif Swyddog
Rachel Jowitt

Newman Road, Treveithin, Pontypool

DRAWN	DRM	21/05/2024	CHECKED	GN	29/05/2024
SCALE NTS					This drawing must not be acted on by the contractor until the contractor has checked dimensions before commencing work and report any errors or omissions to the Engineer.
DRG. No. 2582					

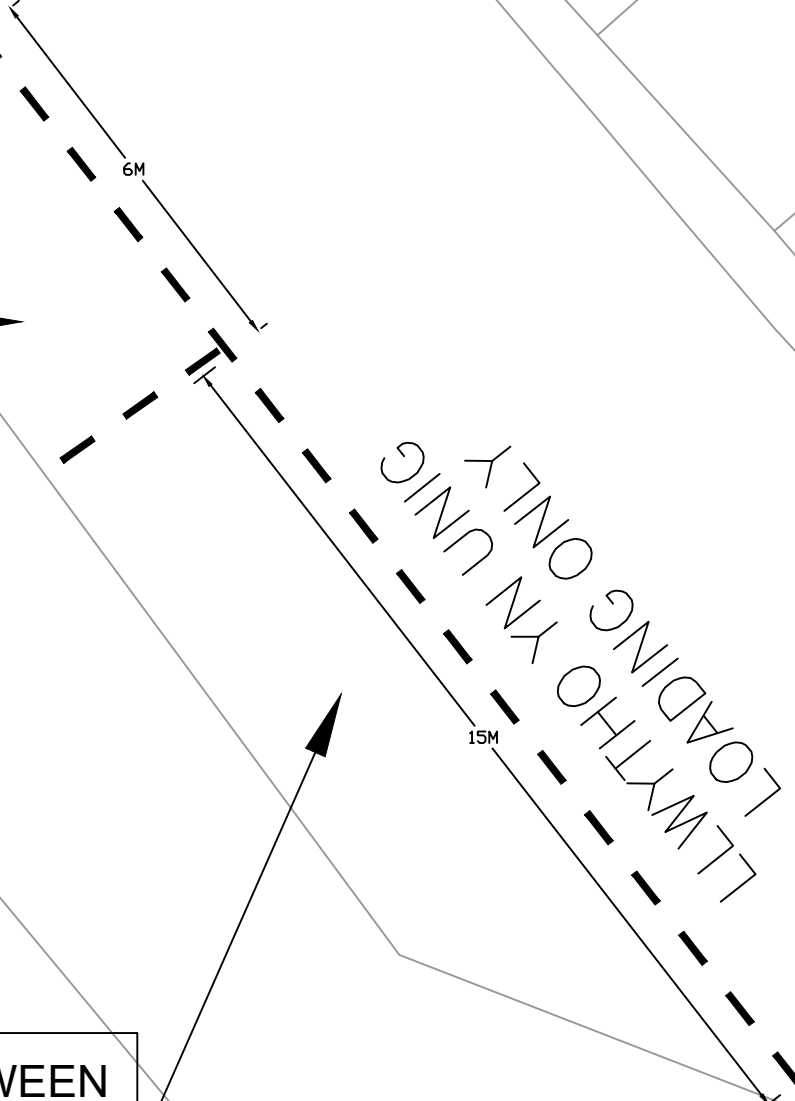


NOTES:

PROPOSED NEW LOADING AND PARKING BAY RESTRICTIONS.
LOADING ONLY BETWEEN 07:00AM - 07:00PM EVERYDAY.
PARKING ONLY MAX 15 MINUTES, NO RETURN 4 HOURS.

PARKING ONLY
15 MINUTES
NO RETURN 4 HOUR

LOADING ONLY BETWEEN
07:00AM - 07:00PM



Reproduced from Ordnance Survey with permission of the Controller of Her Majesty's Stationery Office © Crown copyright. Unauthorised reproduction infringes Crown Copyright and may lead to prosecution/civil proceedings. LICENCE No LA 100020789. 2005
Atgynhychwyd o Faplaur Ordnance Survey gyda chaniatad Rheolwr Llyfrfa El Mawrhydi © Hawlfraint y Goron. Y Mae Atgynhychu heb awdurdod yn torri Hawlfraint y Goron a gall arwain at erlyniad neu achosion sifil. RHIF Y TRWYDDED LA 100020789. 2005

TORFAEN
COUNTY
BOROUGH



BWRDEISTREF
SIROL
TORFAEN

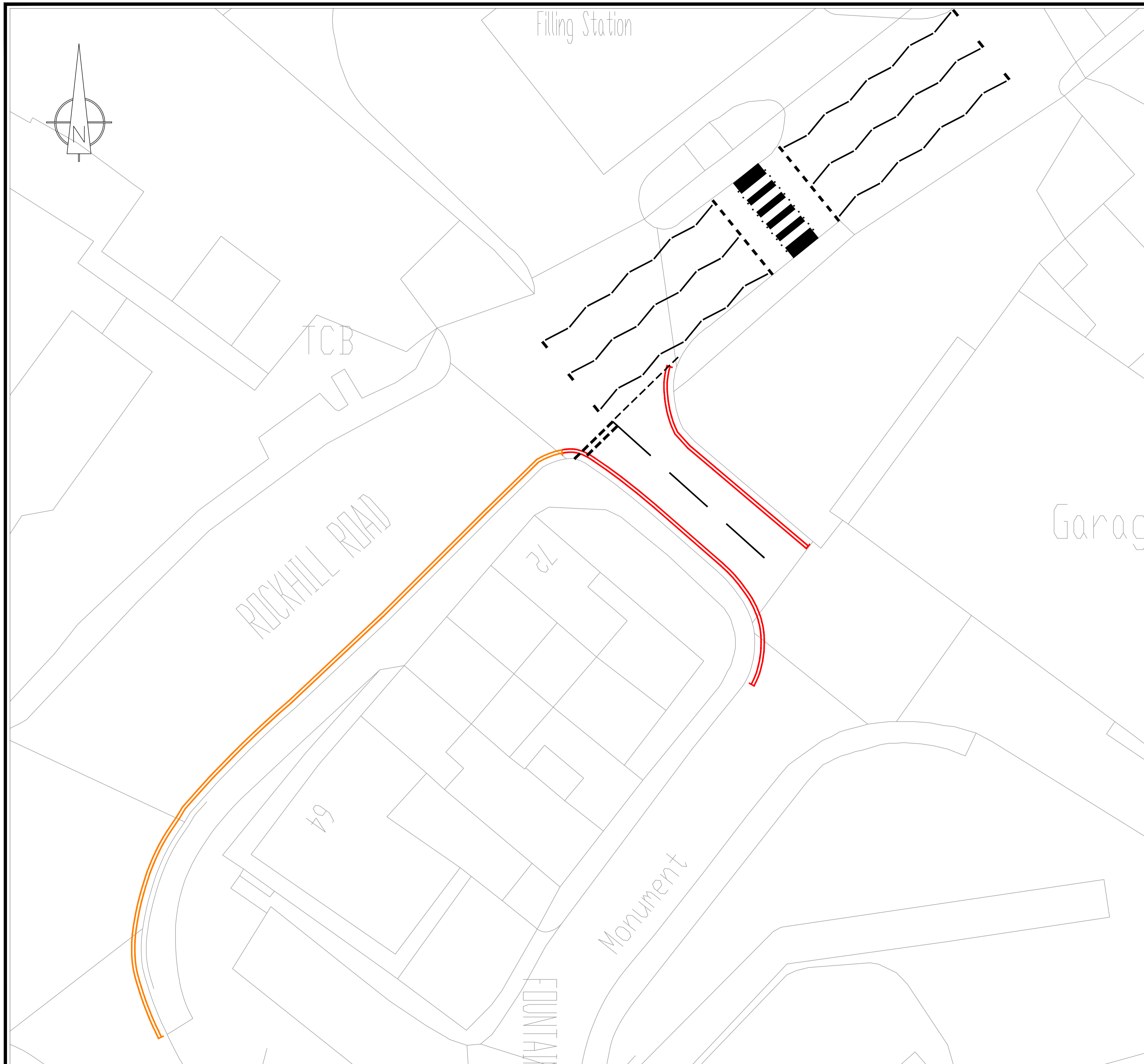
NEIGHBOURHOOD SERVICES DEPARTMENT
ADRAN GWASANAETHAU CYMDOGAETH

Chief Officer/ Prif Swyddog
Rachel Jowitt

Drawing Title
**Nisa Shop, St Lukes Road,
Pontnewynydd, Pontypool**

Drawn	Date	Checked	Date	Scale
DRM	03/06/2024	GN	03/06/2024	NTS

This drawing must not be scaled. The contractor should check dimensions before commencing work and report any errors or omissions to the Engineer.	Drawing No.	Rev.
	2592	0




NOTES:

- EXISTING MARKINGS TO BE RENEWED.
- EXISTING WAITING RESTRICTIONS.
- PROPOSED NEW WAITING RESTRICTIONS.

Reproduced from Ordnance Survey with permission of the Controller of Her Majesty's Stationery Office © Crown copyright. Unauthorised reproduction infringes Crown Copyright and may lead to prosecution/civil proceedings. LICENCE No LA 100020789. 2005

Atgynhychwyd o Fapiau'r Ordnance Survey gyda chaniatod Rheolwr Llyfrfa Ei Mawrhydi © Hawlfraint y Goron. Y Mae Atgynhychu heb awdurdod yn torri Hawlfraint y Goron a gall arwain at erlynlod neu achosion sifil. RHIF Y TRWYDDED LA 100020789. 2005

**TORFAEN
COUNTY
BOROUGH**



**BWRDEISTREF
SIROL
TORFAEN**

**NEIGHBOURHOOD SERVICES DEPARTMENT
ADRAN GWASANAETHAU CYMDOGAETH**

**Chief Officer/ Prif Swyddog
Rachel Jowitt**



Drawing Title

**Rockhill Road / Fountain Road,
Pontypool, Pontypool**

Drawn	Date	Checked	Date	Scale
DRM	21/05/2024	GN	03/06/2024	NTS
This drawing must not be scaled. The contractor should check dimensions before commencing work and report any errors or omissions to the Engineer.		Drawing No. 2590		Rev. 0




NOTES:

-  Existing Markings
-  Proposed new restriction. No Waiting between 08:30 - 4:30pm Mon - Fri

Reproduced from Ordnance Survey with permission of the Controller of Her Majesty's Stationery Office © Crown copyright. Unauthorised reproduction infringes Crown Copyright and may lead to prosecution/civil proceedings. LICENCE No LA 100020789. 2005

Atgynhychwyd o Fapiau'r Ordnance Survey gyda chaniatod Rheolwr Llyfrfa Ei Mawrhydi © Hawlfraint y Goron. Y Mae Atgynhychu heb awdurdod yn torri Hawlfraint y Goron a gall arwain at erlyniad neu achosion sifil. RHIF Y TRWYDDED LA 100020789. 2005



ECONOMY & ENVIRONMENT
ECONOMI A'R AMGYLCHEDD

STRATEGIC DIRECTOR / CYFARWYDDWR STRATEGOL
Rachel Jowitt

Drawing Title

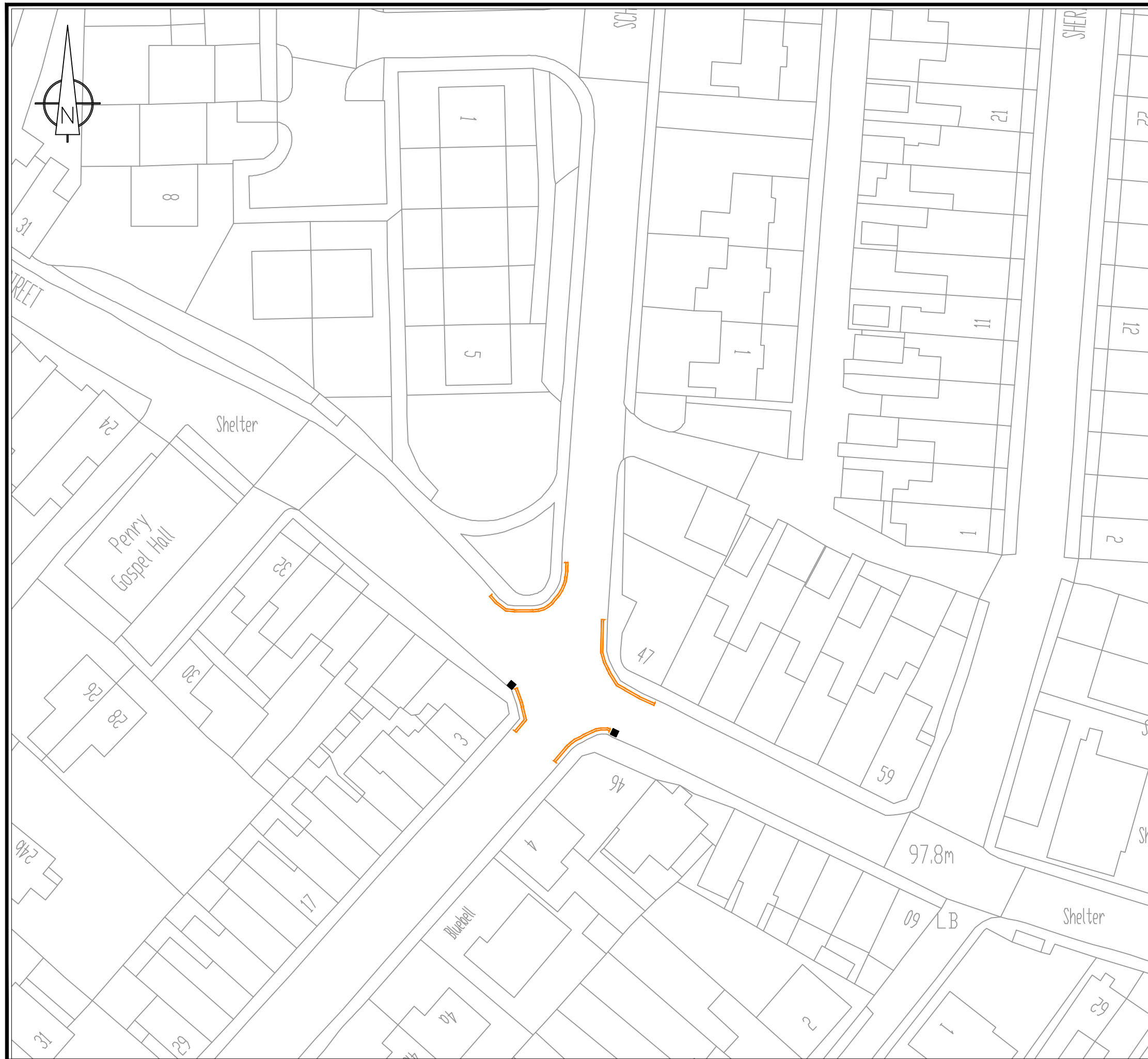
East Avenue, Greenhill Road

Drawn DRM	Date 22/07/2024	Checked GN	Date 22/07/2024	Scale NTS
---------------------	---------------------------	----------------------	---------------------------	---------------------

This drawing must not be scaled. The contractor should check dimensions before commencing work and report any errors or omissions to the Engineer.

Drawing No. **2517**

Rev.



NOTES:

— PROPOSED NEW WAITING RESTRICTIONS

Reproduced from Ordnance Survey with permission of the Controller of Her Majesty's Stationery Office © Crown copyright. Unauthorised reproduction infringes Crown Copyright and may lead to prosecution/civil proceedings. LICENCE No LA 100020789. 2005

Atgynhychwyd o Fapiau'r Ordnance Survey gyda chaniatod Rheolwr Llyfrfa El Mawrhydi © Hawlfraint y Goron. Y Mae Atgynhychu heb awdurdod yn torri Hawlfraint y Goron a gall arwain at erlyniad neu achosion sifil. RHIF Y TRWYDDED LA 100020789. 2005

TORFAEN COUNTY BOROUGH		BWRDEISTREF SIROL TORFAEN
-------------------------------	--	----------------------------------

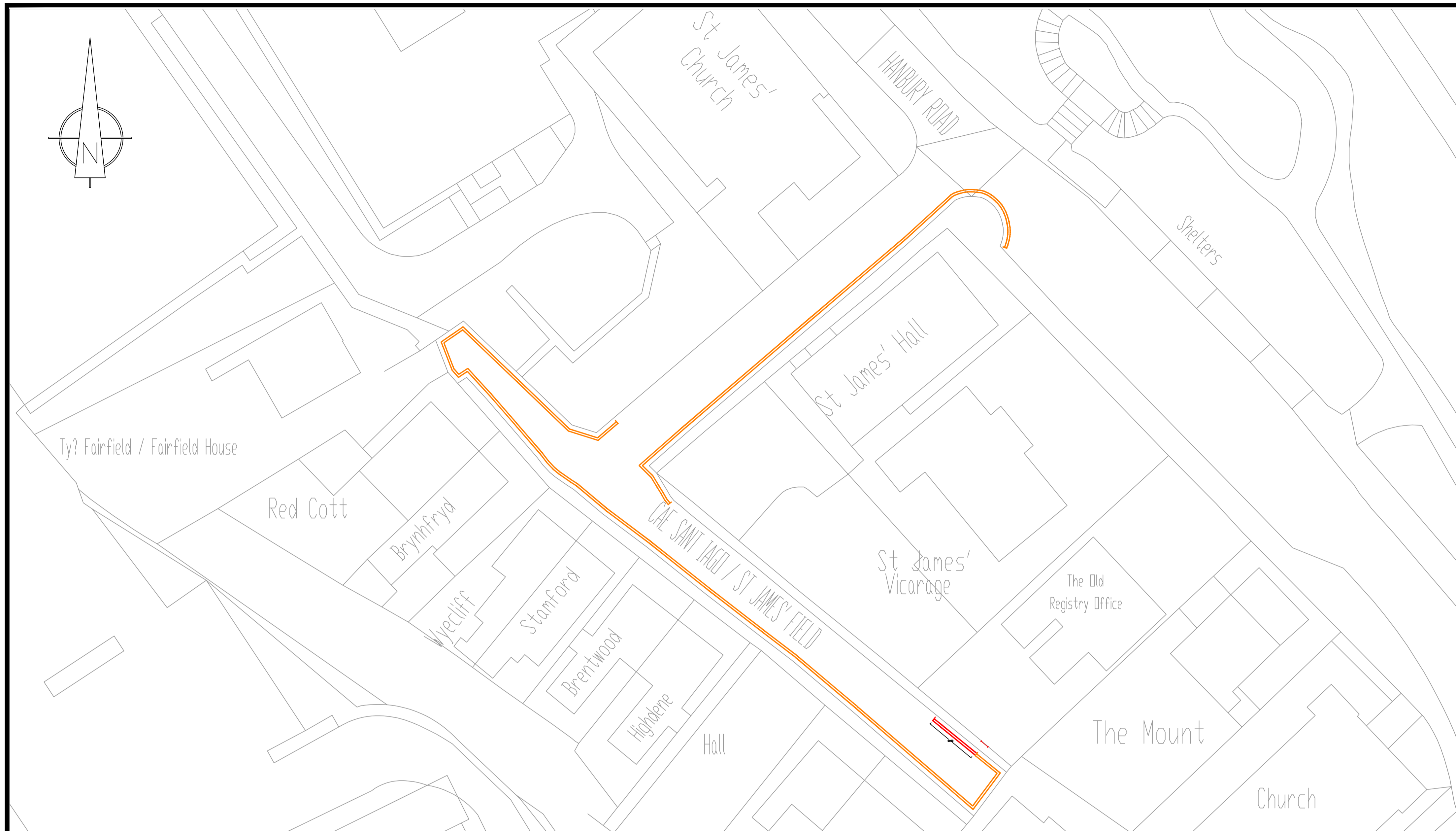
**NEIGHBOURHOOD SERVICES DEPARTMENT
ADRAN GWASANAETHAU CYMDOGAETH**

*Chief Officer/ Prif Swyddog
Rachel Jowitt*

Drawing Title

**School Crescent, Sebastopol,
Pontypool**

Drawn DRM	Date 29/05/2024	Checked GN	Date 29/05/2024	Scale NTS
This drawing must not be scaled. The contractor should check dimensions before commencing work and report any errors or omissions to the Engineer.			Drawing No. 2574	Rev. 0



NOTES:


- EXISTING MARKINGS
- REMOVE EXISTING MARKINGS
- - - GATED ACCESS

REMOVE APPROX. 6M OF EXISTING WAITING RESTRICTION TO CREATE 1NO ON STREET PARKING SPACE. REMOVE MARKING TO START OF GATED ACCESS FOR THE OLD REGISTRY ACTION. ADD END BLIP TO EXISTING MARKING FOLLOWING REMOVAL OF SECTION.

Reproduced from Ordnance Survey with permission of the Controller of Her Majesty's Stationery Office © Crown copyright. Unauthorised reproduction infringes Crown Copyright and may lead to prosecution/civil proceedings. LICENCE No LA 100020789. 2005

Atgynhychwyd o Fapiau'r Ordnance Survey gyda chaniatod Rheolwr Llyfrfa El Mawrhydi © Hawlfraint y Goron. Y Mae Atgynhychu heb awdurdod yn torri Hawlfraint y Goron a gall arwain at erlyniad neu achosion sifil. RHIF Y TRWYDDED LA 100020789. 2005



TORFAEN COUNTY BOROUGH  **BWRDEISTREF SIROL TORFAEN**

NEIGHBOURHOOD SERVICES DEPARTMENT
ADRAN GWASANAETHAU CYMDOGAETH

Chief Officer/ Prif Swyddog
Rachel Jowitt

Drawing Title

St James Field, Pontypool

Drawn DRM	Date 20/05/2024	Checked GN	Date 03/06/2024	Scale NTS
This drawing must not be scaled. The contractor should check dimensions before commencing work and report any errors or omissions to the Engineer.			Drawing No. 2584	Rev. 0




NOTES:

- EXISTING WAITING RESTRICTIONS
- PROPOSED NEW WAITING RESTRICTIONS

Reproduced from Ordnance Survey with permission of the Controller of Her Majesty's Stationery Office © Crown copyright. Unauthorised reproduction infringes Crown Copyright and may lead to prosecution/civil proceedings. LICENCE No LA 100020789. 2005

Atgynhychwyd o Fapiau'r Ordnance Survey gyda chaniatod Rheolwr Llyfrfa Ei Mawrhydi © Hawlfraint y Goron. Y Mae Atgynhychu heb awdurdod yn torri Hawlfraint y Goron a gall arwain at erlyniad neu achosion sifil. RHIF Y TRWYDDED LA 100020789. 2005

**TORFAEN
COUNTY
BOROUGH**



**BWRDEISTREF
SIROL
TORFAEN**

**NEIGHBOURHOOD SERVICES DEPARTMENT
ADRAN GWASANAETHAU CYMDOGAETH**

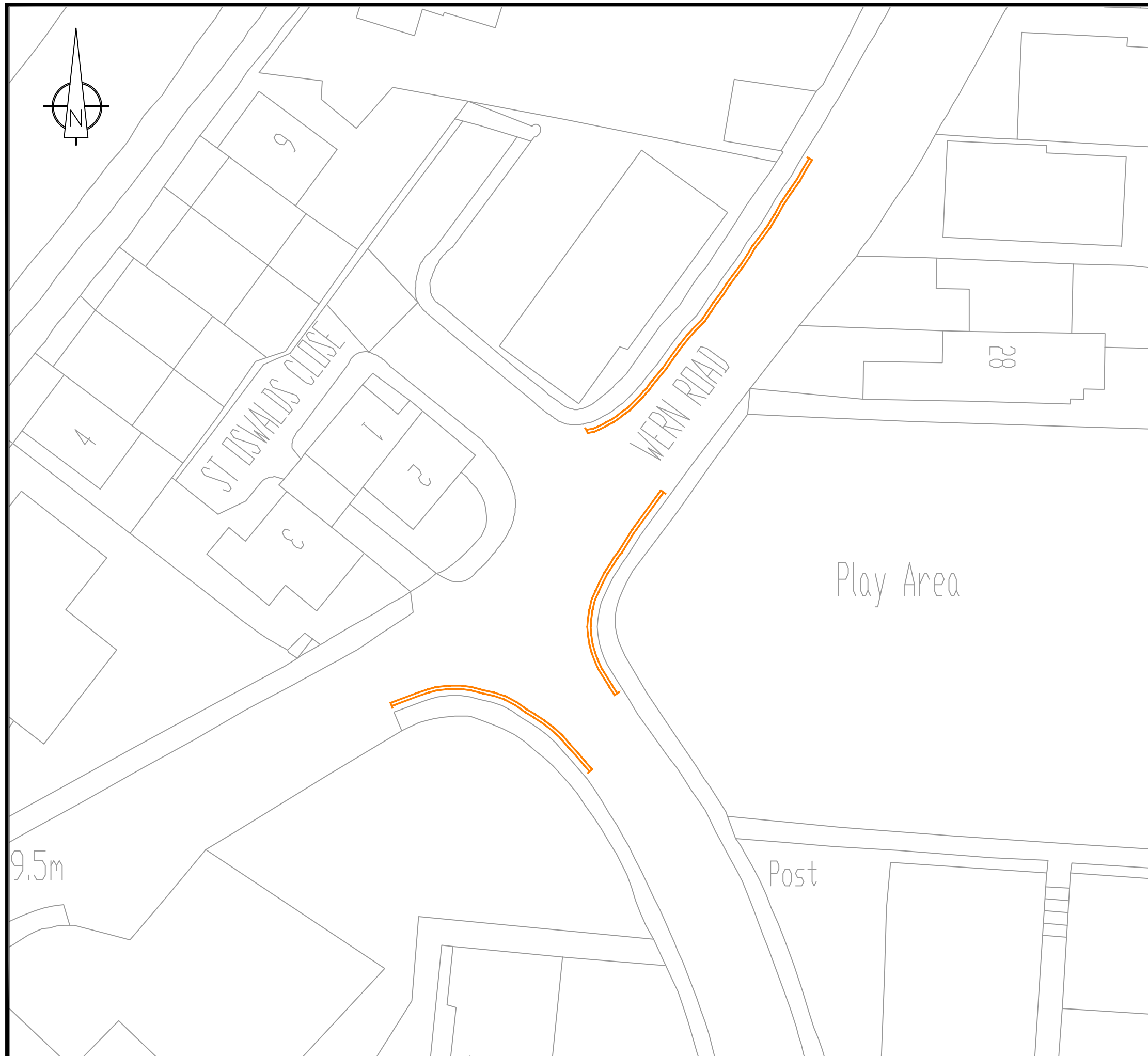
*Chief Officer/ Prif Swyddog
Rachel Jowitt*

Drawing Title

Victoria Road, Cwmfields, Pontypool

Drawn	Date	Checked	Date	Scale
DRM	20/05/2024	GN	03/06/2024	NTS

This drawing must not be scaled. The contractor should check dimensions before commencing work and report any errors or omissions to the Engineer.	Drawing No.	Rev.
	2583	0



NOTES:

— PROPOSED NEW WAITING RESTRICTIONS

Reproduced from Ordnance Survey with permission of the Controller of Her Majesty's Stationery Office © Crown copyright. Unauthorised reproduction infringes Crown Copyright and may lead to prosecution/civil proceedings. LICENCE No LA 100020789. 2005

Atgynhychwyd o Fapiau'r Ordnance Survey gyda chaniatod Rheolwr Llyfrfa El Mawrhydi © Hawlfraint y Goron. Y Mae Atgynhychu heb awdurdod yn tarri Hawlfraint y Goron a gall arwain at erlyniad neu achosion sifil. RHIF Y TRWYDDED LA 100020789. 2005

**TORFAEN
COUNTY
BOROUGH**



**BWRDEISTREF
SIROL
TORFAEN**

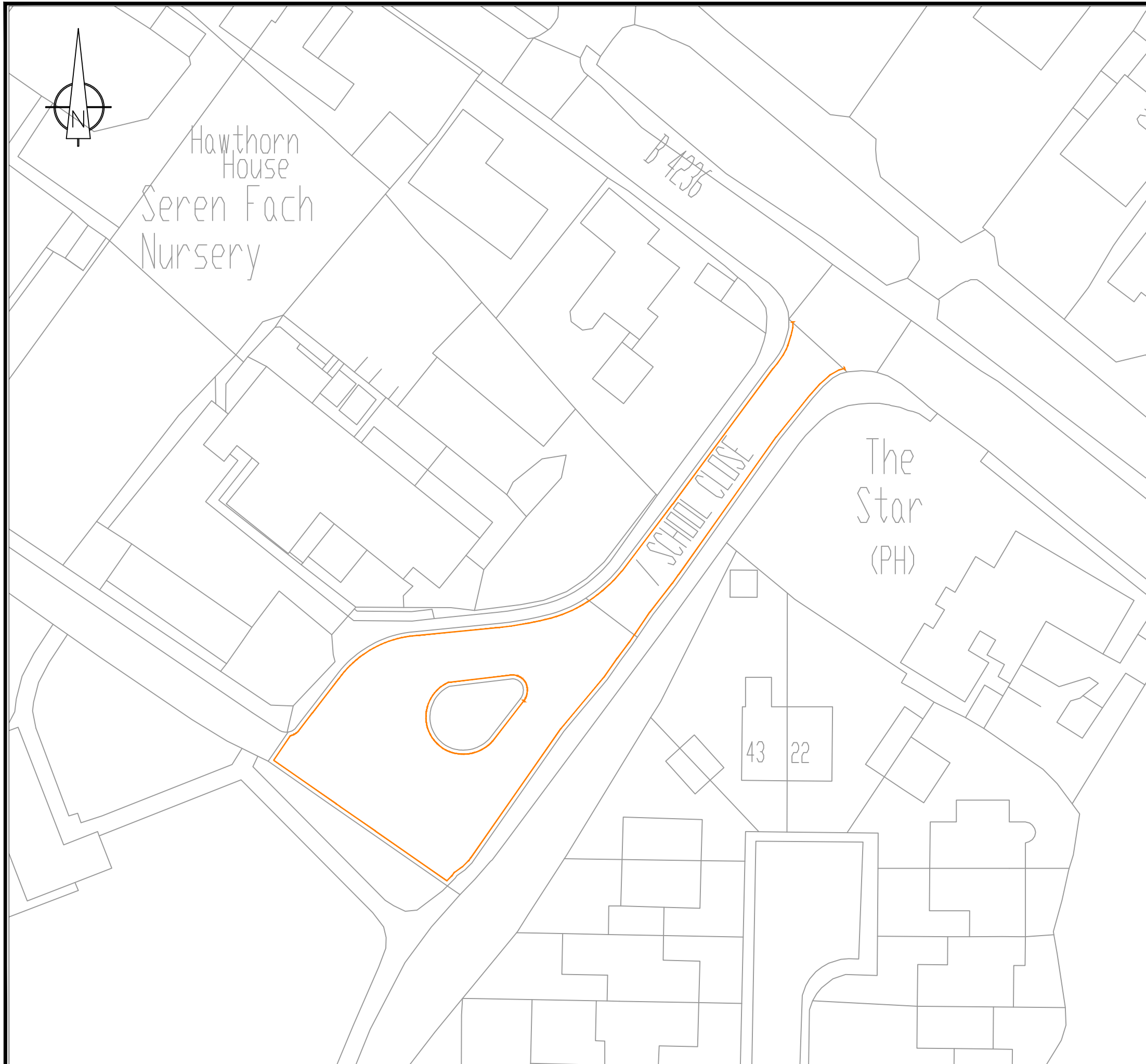
**NEIGHBOURHOOD SERVICES DEPARTMENT
ADRAN GWASANAETHAU CYMDOGAETH**

*Chief Officer/ Prif Swyddog
Rachel Jowitt*

Drawing Title
Wern Road, Sebastopol, Pontypool

Drawn	Date	Checked	Date	Scale
DRM	29/05/2024	GN	29/05/2024	NTS

This drawing must not be scaled. The contractor should check dimensions before commencing work and report any errors or omissions to the Engineer.	Drawing No.	Rev.
	2560	0



NOTES:

— PROPOSED NEW RESTRICTIONS:
NO WAITING MONDAY - FRIDAY 8AM - 5PM

Reproduced from Ordnance Survey with permission of the Controller of Her Majesty's Stationery Office © Crown copyright. Unauthorised reproduction infringes Crown Copyright and may lead to prosecution/civil proceedings. LICENCE No LA 100020789. 2005

Atgynhychwyd o Fapiau'r Ordnance Survey gyda chaniatod Rheolwr Llyfrfa El Mawrhydi © Hawlfraint y Goron. Y Mae Atgynhychu heb awdurdod yn torri Hawlfraint y Goron a gall arwain at erlyniad neu achosion sifil. RHIF Y TRWYDDED LA 100020789. 2005

**TORFAEN
COUNTY
BOROUGH**



**BWRDEISTREF
SIROL
TORFAEN**

**NEIGHBOURHOOD SERVICES DEPARTMENT
ADRAN GWASANAETHAU CYMDOGAETH**

Drawing Title

School Close, Ponthir

Drawn	Date	Checked	Date	Scale
DRM	11/09/2024	GN	??/??/??	1:500

This drawing must not be scaled. The contractor should check dimensions before commencing work and report any errors or omissions to the Engineer.	Drawing No.	Rev.
	2600	0




NOTES:

— PROPOSED NEW WAITING RESTRICTIONS

Reproduced from Ordnance Survey with permission of the Controller of Her Majesty's Stationery Office © Crown copyright. Unauthorised reproduction infringes Crown Copyright and may lead to prosecution/civil proceedings. LICENCE No LA 100020789. 2005

Atgynhychwyd o Fapiau'r Ordnance Survey gyda chaniatod Rheolwr Llyfrfa El Mawrhydi © Hawlfraint y Goron. Y Mae Atgynhychu heb awdurdod yn torri Hawlfraint y Goron a gall arwain at erlyniad neu achosion sifil. RHIF Y TRWYDDED LA 100020789. 2005

TORFAEN COUNTY BOROUGH		BWRDEISTREF SIROL TORFAEN
-------------------------------	---	----------------------------------

**NEIGHBOURHOOD SERVICES DEPARTMENT
ADRAN GWASANAETHAU CYMDOGAETH**

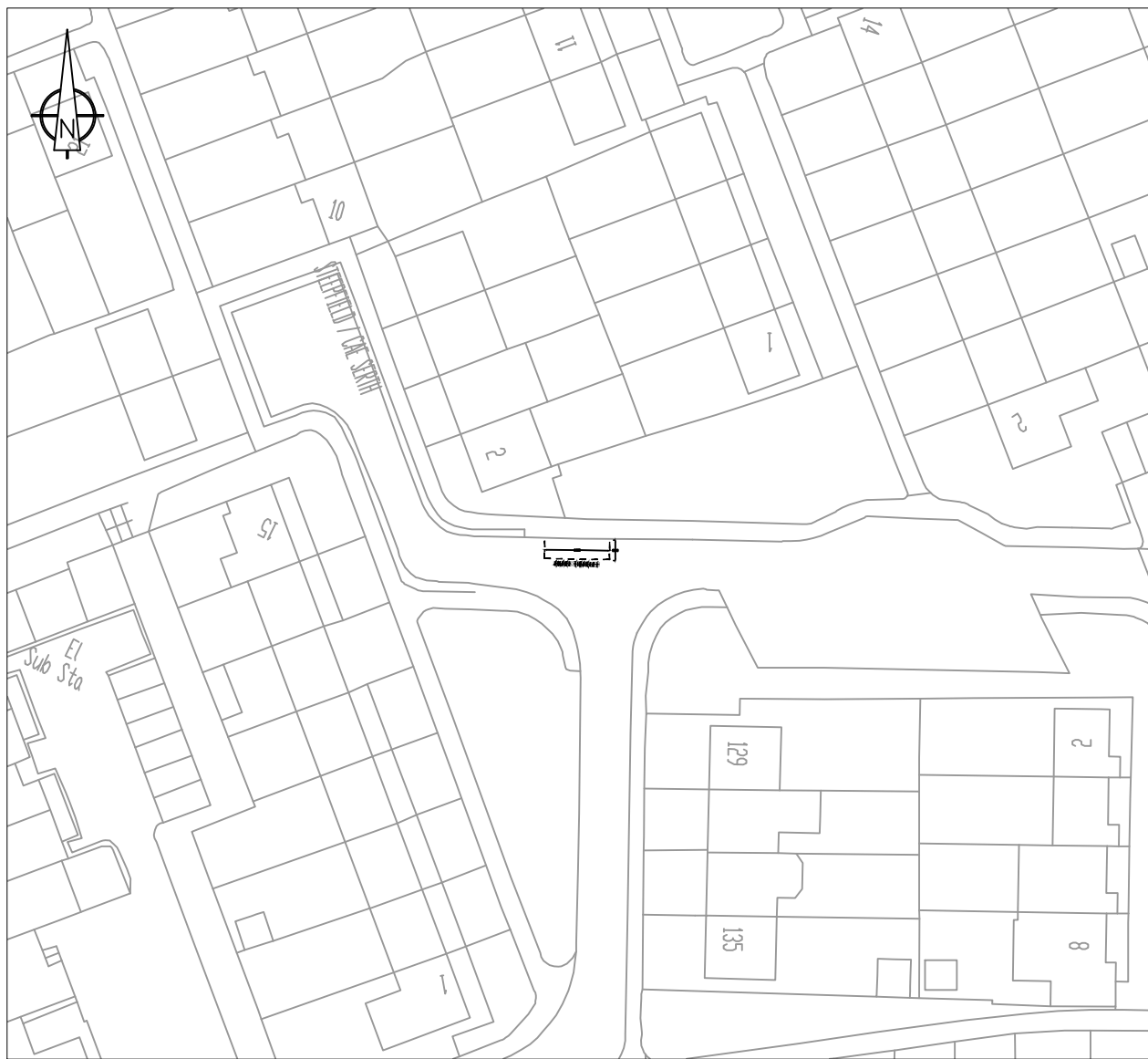
*Chief Officer/ Prif Swyddog
Rachel Jowitt*

Drawing Title

Henllys Village Nursery, Henllys Lane, Cwmbran

Drawn DRM	Date 21/05/2024	Checked GN	Date 03/06/2024	Scale NTS
---------------------	---------------------------	----------------------	---------------------------	---------------------

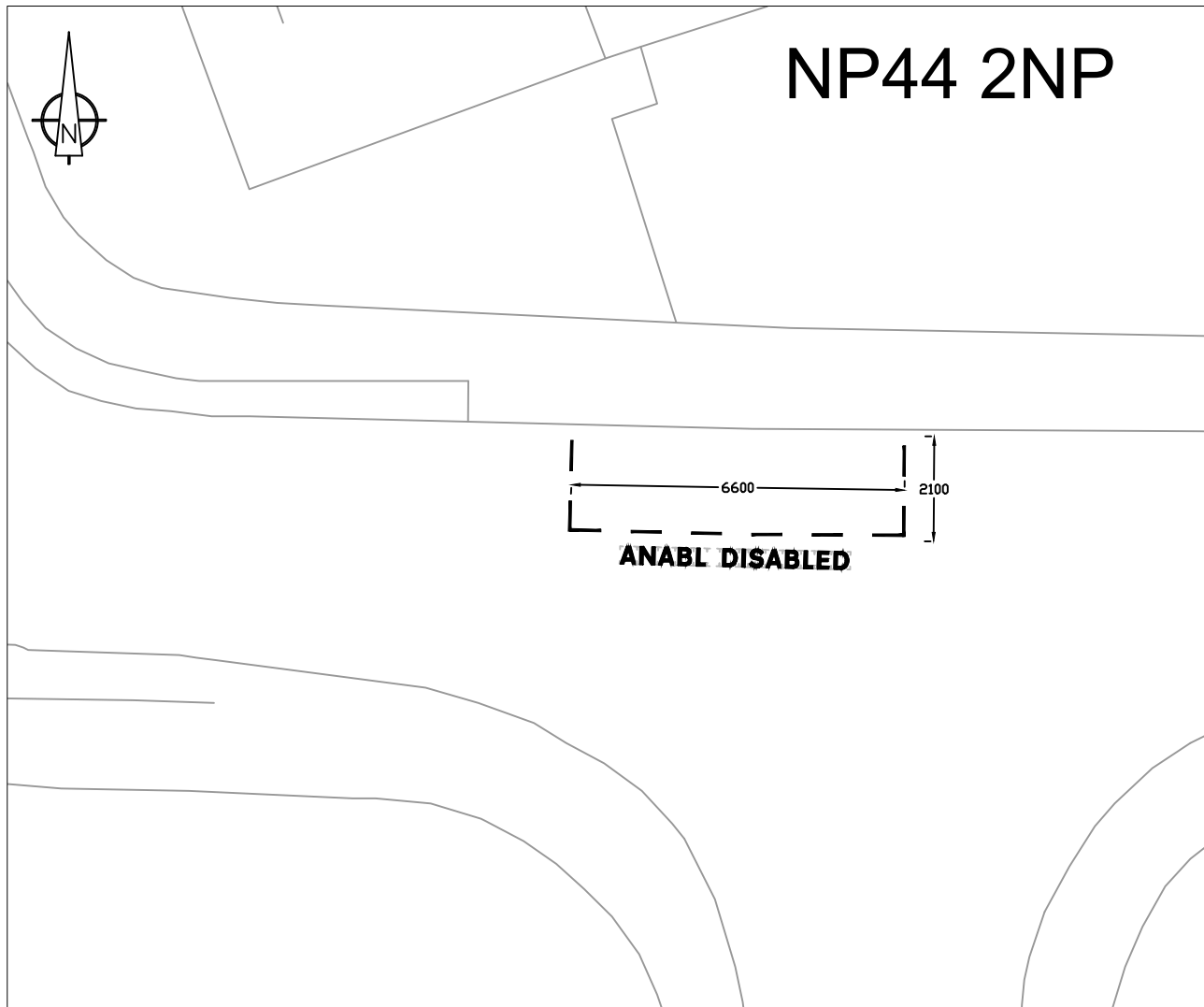
This drawing must not be scaled. The contractor should check dimensions before commencing work and report any errors or omissions to the Engineer.	Drawing No. 2591	Rev. 0
--	----------------------------	------------------



SCALE 1:1000



Example Sign



SCALE 1:200


NOTES

1. ALL DIMENSIONS ARE GIVEN IN MILLIMETRES (mm)
2. APPLY DISABLED PERSON'S PARKING PLACE (DPPP) AS PER DIAGRAM NO. 1028.3 OF THE TRAFFIC SIGNS REGULATIONS AND GENERAL DIRECTIONS (TSRGD) 2016, TO BE APPLIED: LOCATION

(AS SHOWN)
3. ATTACH BILINGUAL DPPP SIGN, AS PER SCHEDULE 6, PART 2 ITEMS 1 & 7 OF THE TSRGD TO NEW 76MM POST (AS SHOWN) WHICH MUST INCLUDE THE EXPRESSION 'DISABLED BADGE HOLDERS ONLY'. MOUNTING HEIGHT OF 2100MM

 PROPOSED POST & PLATE LOCATION

**TORFAEN
COUNTY
BOROUGH**



**BWRDEISTREF
SIROL
TORFAEN**

Drawing Title

**9 STEEPFIELD, CROESYCEILIOG, CWMBRAN
PROPOSED DISABLED PERSON'S PARKING PLACE**

**NEIGHBORHOODS, PLANNING AND PUBLIC
PROTECTION**

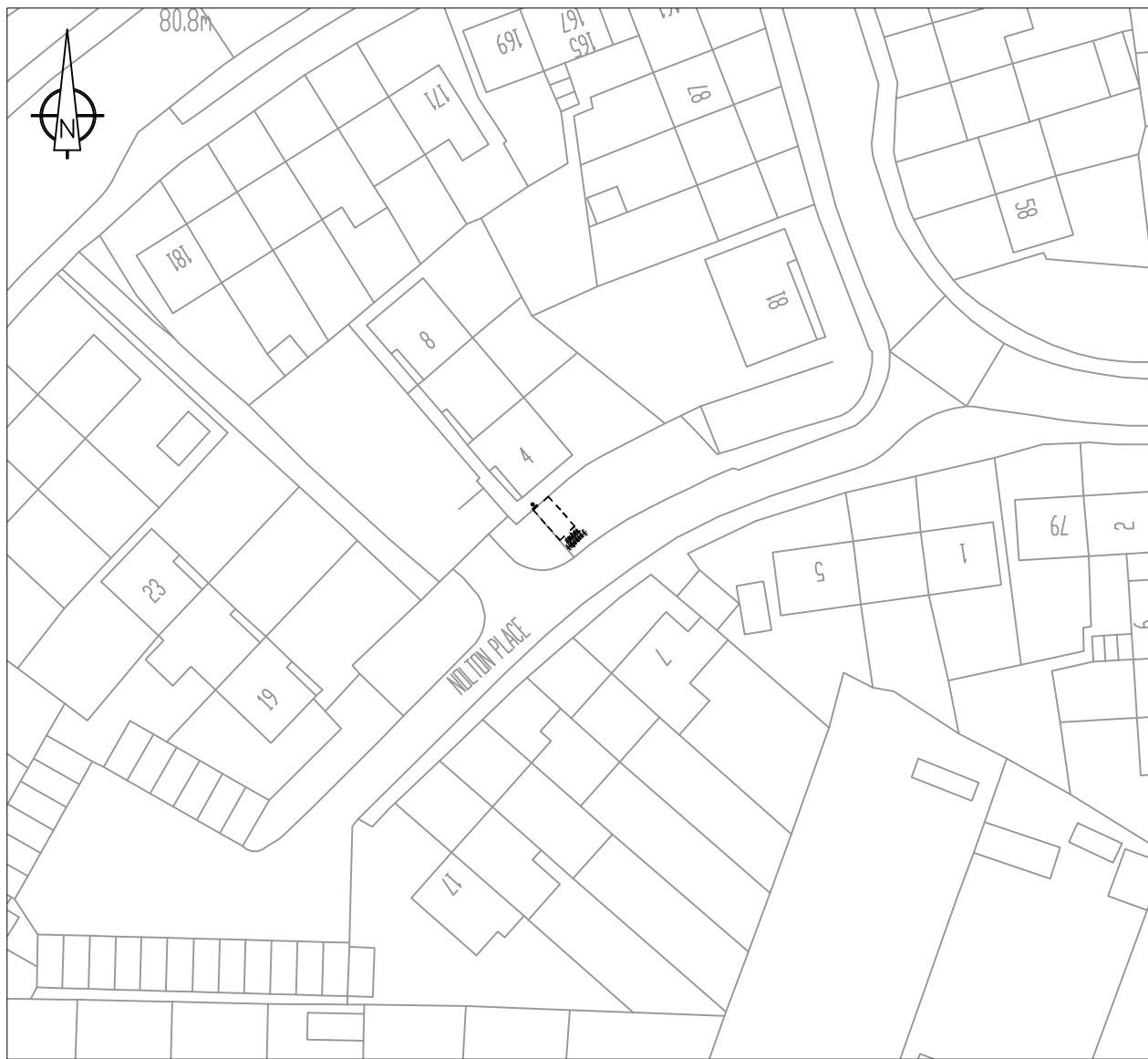
**Chief Officer/ Prif Swyddog
Rachel Jowitt**

Drawn DRM	Date 21/05/2024	Checked GN	Date 29/05/2024	Scale AS SHOWN
---------------------	---------------------------	----------------------	---------------------------	------------------------------

Reproduced from Ordnance Survey with permission of the Controller of Her Majesty's Stationery Office © Crown copyright. Unauthorised reproduction infringes Crown Copyright and may lead to prosecution/civil proceedings. LICENCE No LA 100020789, 2005.
Alghyrdychyd o Fapiau'r Ordnance Survey gyda chaniadau Rheolwr Llyfais Ei Mawrthys © Hawffaint y Goron.
Y Mae Alghyrdychu heb awdurdod yn torri Hawffaint y Goron a gall arwain at erlyniad neu achosion aflaf.
RHIF Y TRWYDDED LA 100020789, 2005.

Drawing No.
2587

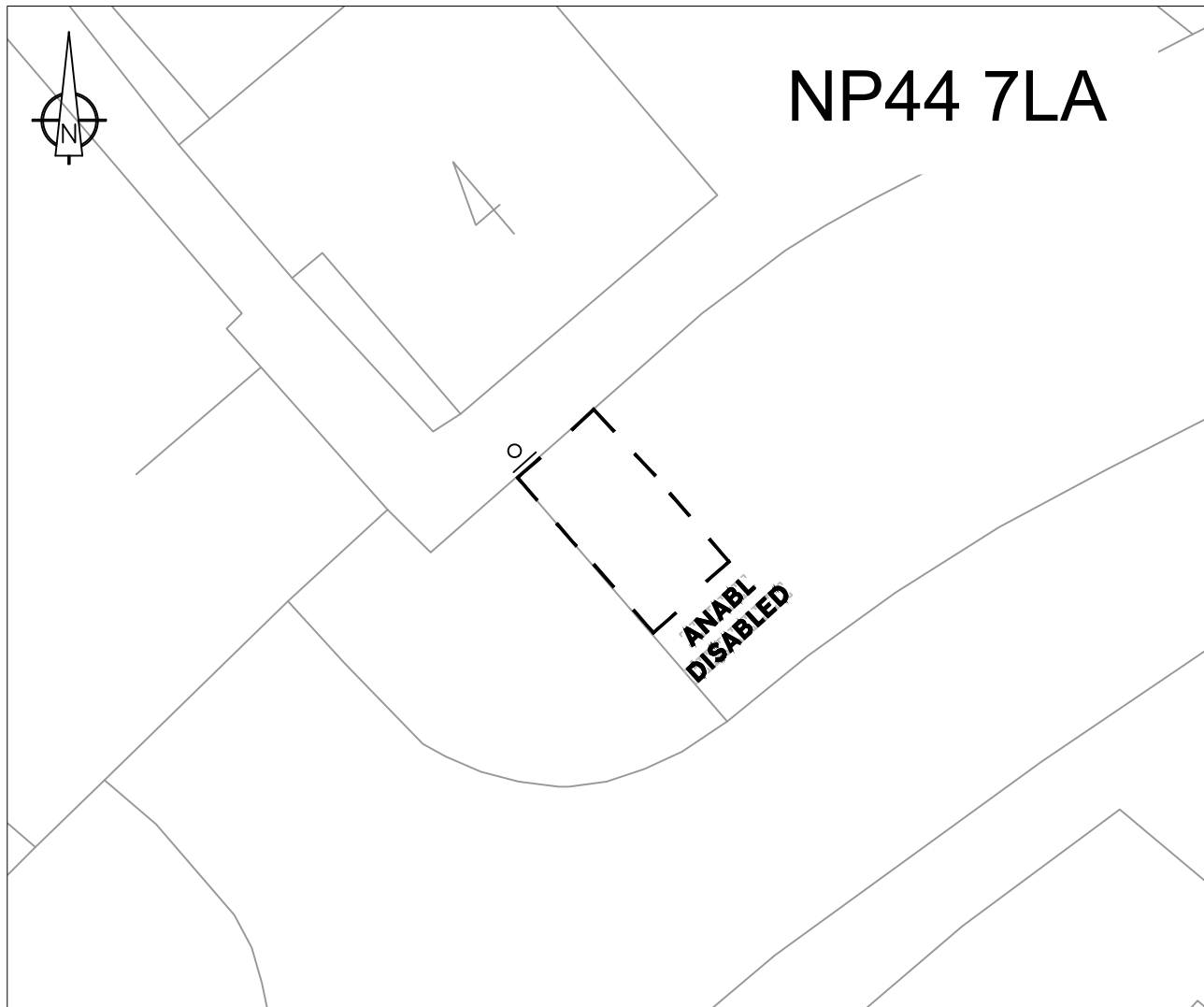
Rev.
0



SCALE 1:1000



Example Sign



SCALE 1:200

NOTES

1. ALL DIMENSIONS ARE GIVEN IN MILLIMETRES (mm)
2. APPLY DISABLED PERSON'S PARKING PLACE (DPPP) AS PER DIAGRAM NO. 1028.3 OF THE TRAFFIC SIGNS REGULATIONS AND GENERAL DIRECTIONS (TSRGD) 2016, TO BE APPLIED: LOCATION

(AS SHOWN)
3. ATTACH BILINGUAL DPPP SIGN, AS PER SCHEDULE 6, PART 2 ITEMS 1 & 7 OF THE TSRGD TO NEW 76MM POST (AS SHOWN) WHICH MUST INCLUDE THE EXPRESSION 'DISABLED BADGE HOLDERS ONLY'. MOUNTING HEIGHT OF 2100MM

 PROPOSED POST & PLATE LOCATION

**TORFAEN
COUNTY
BOROUGH**



**BWRDEISTREF
SIROL
TORFAEN**

Drawing Title

**21 NOLTON PLACE, TWO LOCKS, CWMBRAN
PROPOSED DISABLED PERSON'S PARKING PLACE**

**NEIGHBORHOODS, PLANNING AND PUBLIC
PROTECTION**

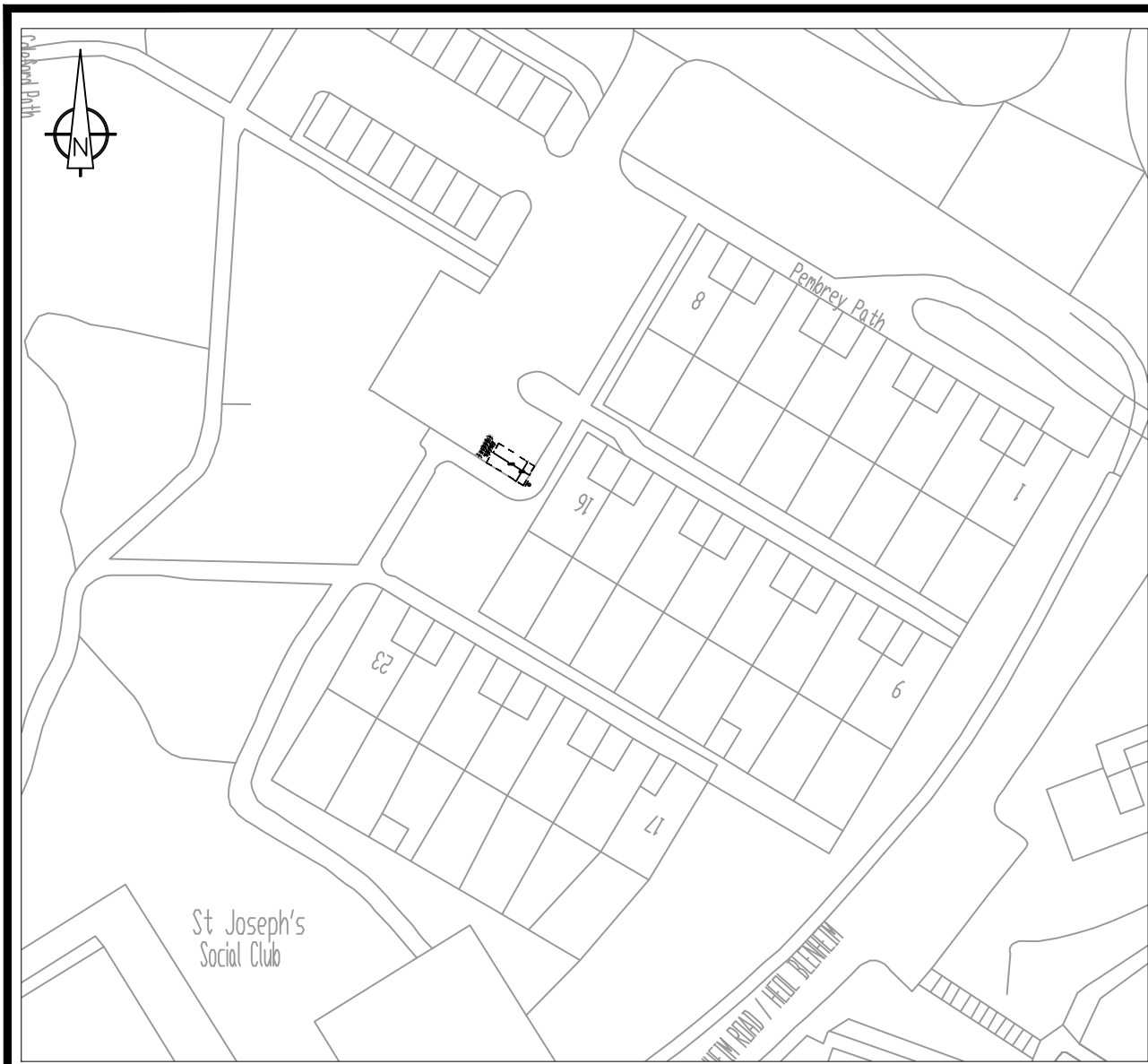
**Chief Officer/ Prif Swyddog
Rachel Jowitt**

Drawn	Date	Checked	Date	Scale
DRM	21/05/2024	GN	03/06/2024	AS SHOWN

Reproduced from Ordnance Survey with permission of the Controller of Her Majesty's Stationery Office © Crown copyright. Unauthorised reproduction infringes Crown Copyright and may lead to prosecution/civil proceedings. LICENCE No LA 100020789, 2005.
Alghyrychyd o Fapiau'r Ordnance Survey gyda chaniatâd Rheolwr Llyfrfa Ei Mawrthys © Hawffaint y Goron.
Y Mae Alghyrychyd heb awdurdod yn torri Hawffaint y Goron a gall arwain at erlyniad neu achosion aflff.
RHIF Y TRWYDDED LA 100020789, 2005.

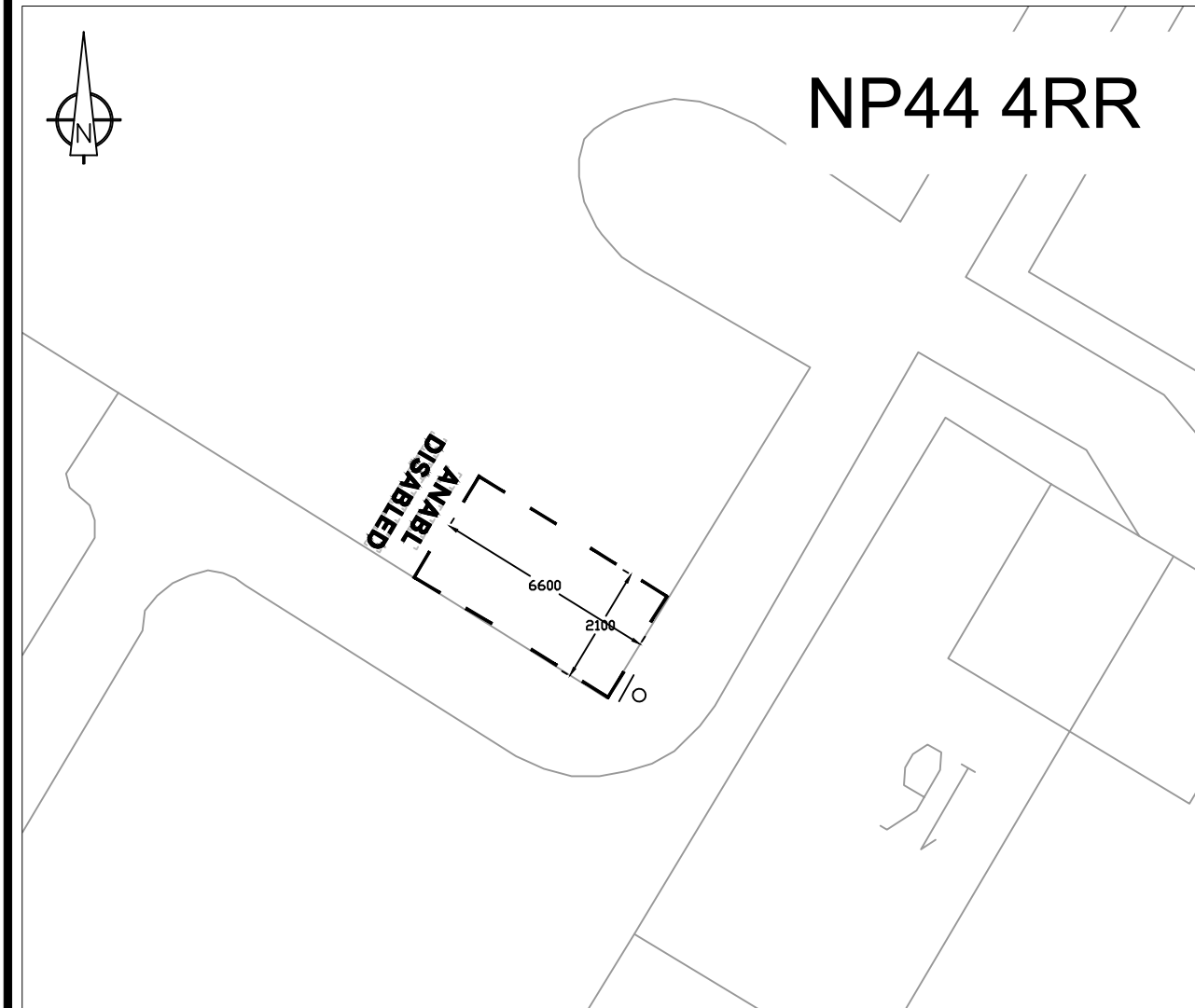
Drawing No.
2590

Rev.
0



SCALE 1:1000

Example Sign



- NOTES**
- ALL DIMENSIONS ARE GIVEN IN MILLIMETRES (mm)
 - APPLY DISABLED PERSON'S PARKING PLACE (DPPP) AS PER DIAGRAM NO. 1028.3 OF THE TRAFFIC SIGNS REGULATIONS AND GENERAL DIRECTIONS (TSRGD) 2016, TO BE APPLIED: LOCATION

(AS SHOWN)
 - ATTACH BILINGUAL DPPP SIGN, AS PER SCHEDULE 6, PART 2 ITEMS 1 & 7 OF THE TSRGD TO NEW 76MM POST (AS SHOWN) WHICH MUST INCLUDE THE EXPRESSION 'DISABLED BADGE HOLDERS ONLY'. MOUNTING HEIGHT OF 2100MM
- PROPOSED POST & PLATE LOCATION

SCALE 1:200

TORFAEN COUNTY BOROUGH

BWRDEISTREF SIROL TORFAEN

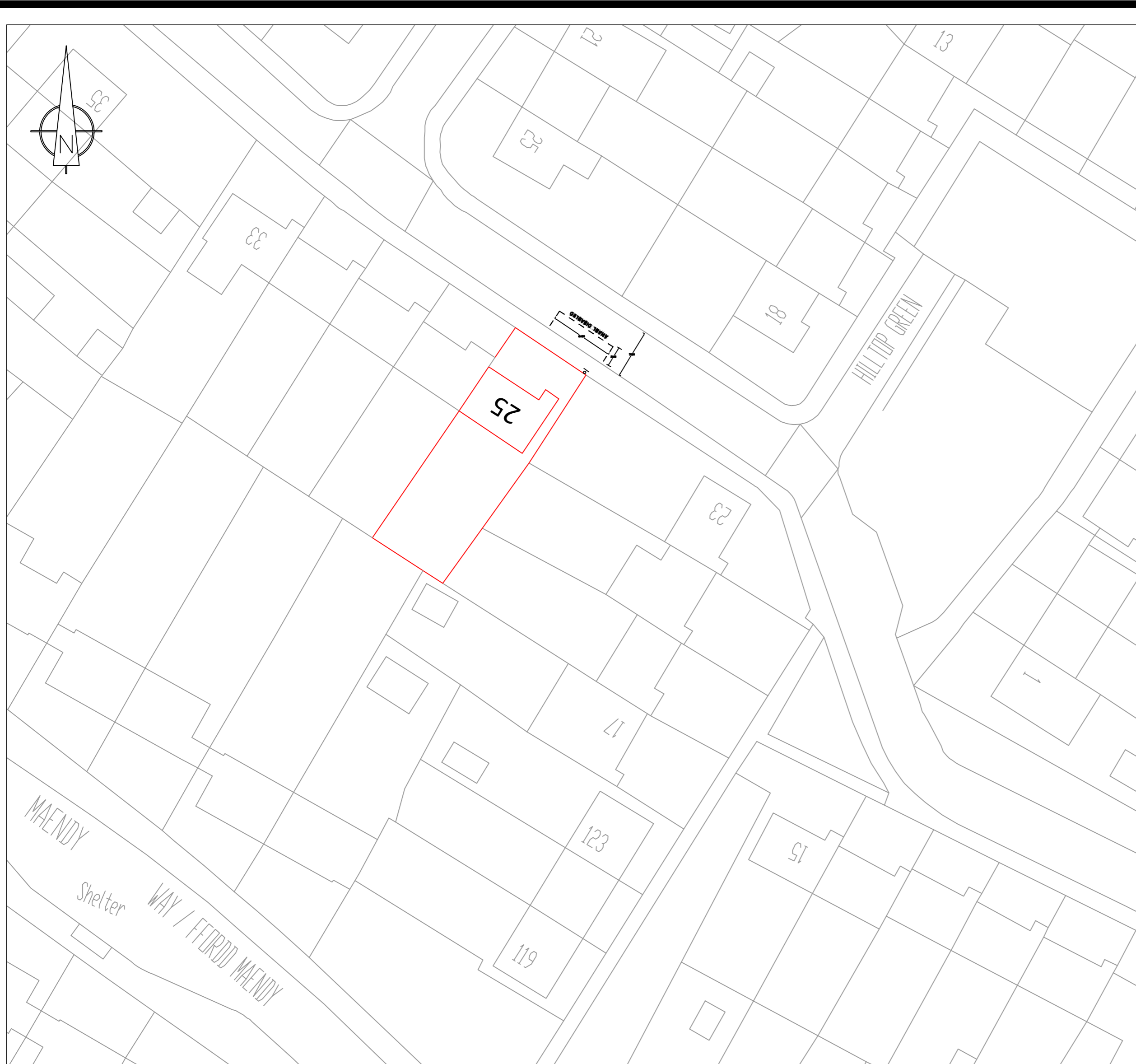
Drawing Title

**22 PEMBREY PATH, ST DIALS, CWMBRAN
PROPOSED DISABLED PERSON'S PARKING PLACE**

NEIGHBORHOODS, PLANNING AND PUBLIC PROTECTION

**Chief Officer/ Prif Swyddog
Rachel Jowitt**

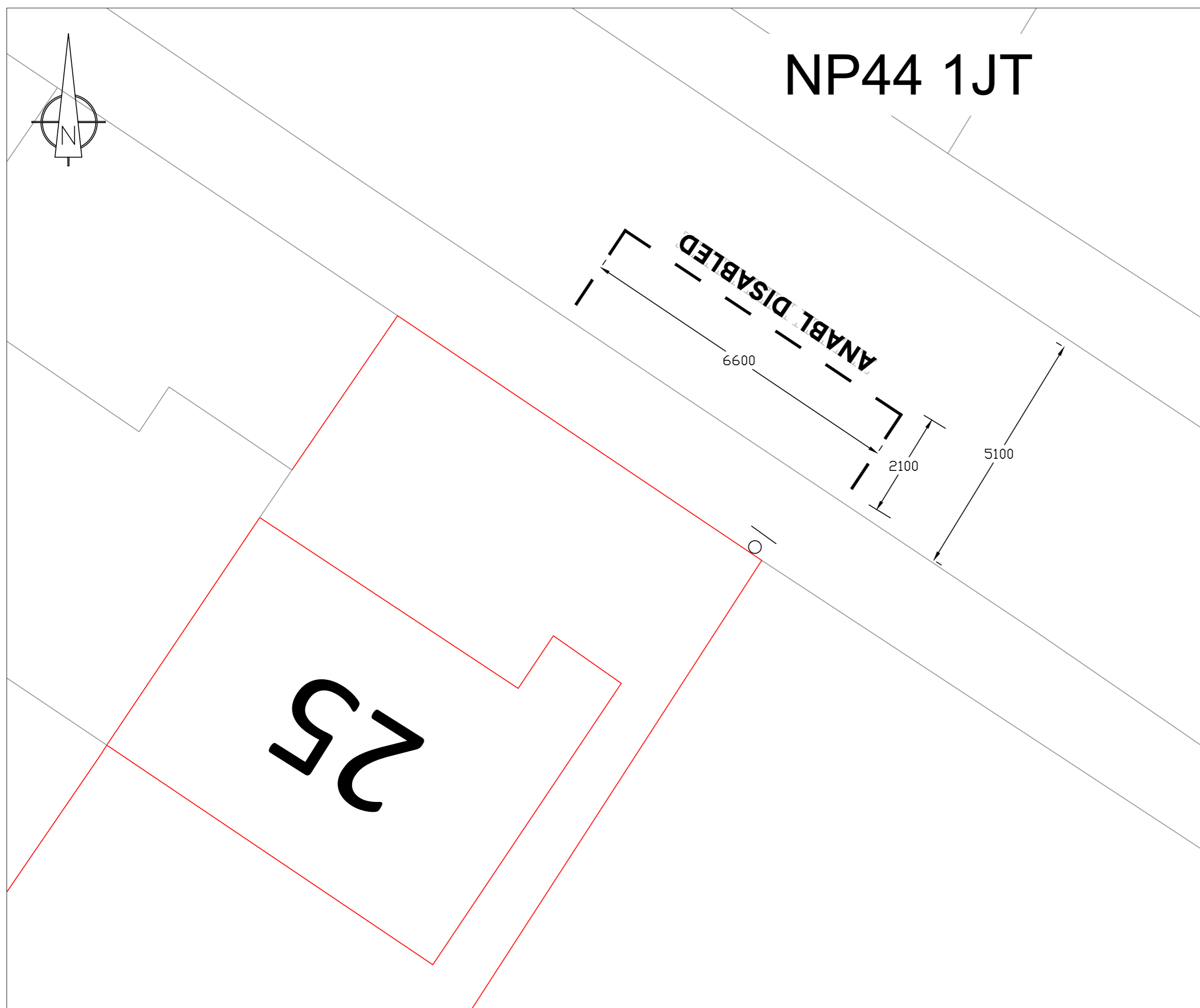
Drawn DRM	Date 21/05/2024	Checked GN	Date 03/06/2024	Scale AS SHOWN
<small>Reproduced from Ordnance Survey with permission of the Controller of Her Majesty's Stationery Office © Crown copyright. Unauthorised reproduction infringes Crown Copyright and may lead to prosecution/civil proceedings. LICENCE No LA 100020789. 2005</small> <small>Alghyrycheyd o Fapiau'r Ordnance Survey gyda chaniadau Rheolwr Llyfrfa Ei Mawrthys © Hawffaint y Goron. Y Mae Alghyrychys heb awdurdod yn torri Hawffaint y Goron a gall arwain at erlyniad neu achosion aflff. RHF Y TRWYDDED LA 100020789. 2005</small>			Drawing No. 2587	Rev. 0



SCALE 1:1000



Example Sign



SCALE 1:200


NOTES

1. ALL DIMENSIONS ARE GIVEN IN MILLIMETRES (mm)
2. APPLY DISABLED PERSON'S PARKING PLACE (DPPP) AS PER DIAGRAM NO. 1028.3 OF THE TRAFFIC SIGNS REGULATIONS AND GENERAL DIRECTIONS (TSRGD) 2016, TO BE APPLIED: LOCATION

(AS SHOWN)
3. ATTACH BILINGUAL DPPP SIGN, AS PER SCHEDULE 6, PART 2 ITEMS 1 & 7 OF THE TSRGD TO NEW 76MM POST (AS SHOWN) WHICH MUST INCLUDE THE EXPRESSION 'DISABLED BADGE HOLDERS ONLY'. MOUNTING HEIGHT OF 2100MM

 PROPOSED POST & PLATE LOCATION

**TORFAEN
COUNTY
BOROUGH**



**BWRDEISTREF
SIROL
TORFAEN**

Drawing Title

**25 THE LEAS, PONTNEWYDD, CWMBRAN
PROPOSED DISABLED PERSON'S PARKING PLACE**

**NEIGHBORHOODS, PLANNING AND PUBLIC
PROTECTION**

**Chief Officer/ Prif Swyddog
Rachel Jowitt**

Drawn

DRM

Date

02/05/2024

Checked

GN

Date

21/05/2024

Scale

AS
SHOWN

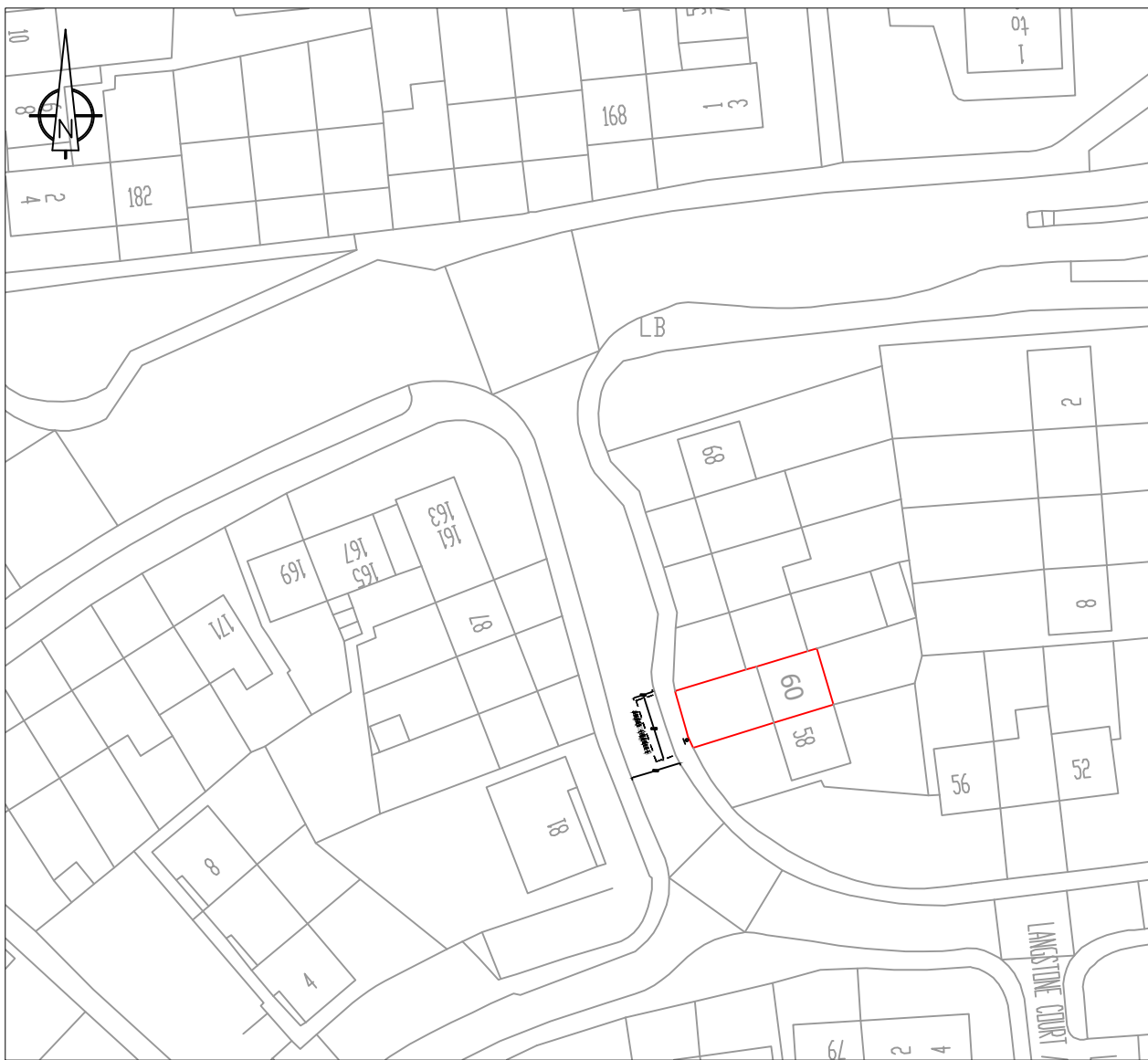
Reproduced from Ordnance Survey with permission of the Controller of Her Majesty's Stationery Office © Crown copyright. Unauthorised reproduction infringes Crown Copyright and may lead to prosecution/civil proceedings. LICENCE No LA 100020789, 2005
Alghyrycheyd o Fapiau'r Ordnance Survey gyda chaniatad Rheolwr Llyfrfa Ei Maethyddi © Hawffraint y Goron.
Y Mae Alghyrychys heb awdurdod yn torri Hawffraint y Goron a gall anwain at erlyniad neu achosion aflil. RHIF Y TRWYDDED LA 100020789, 2005

Drawing No.

2576

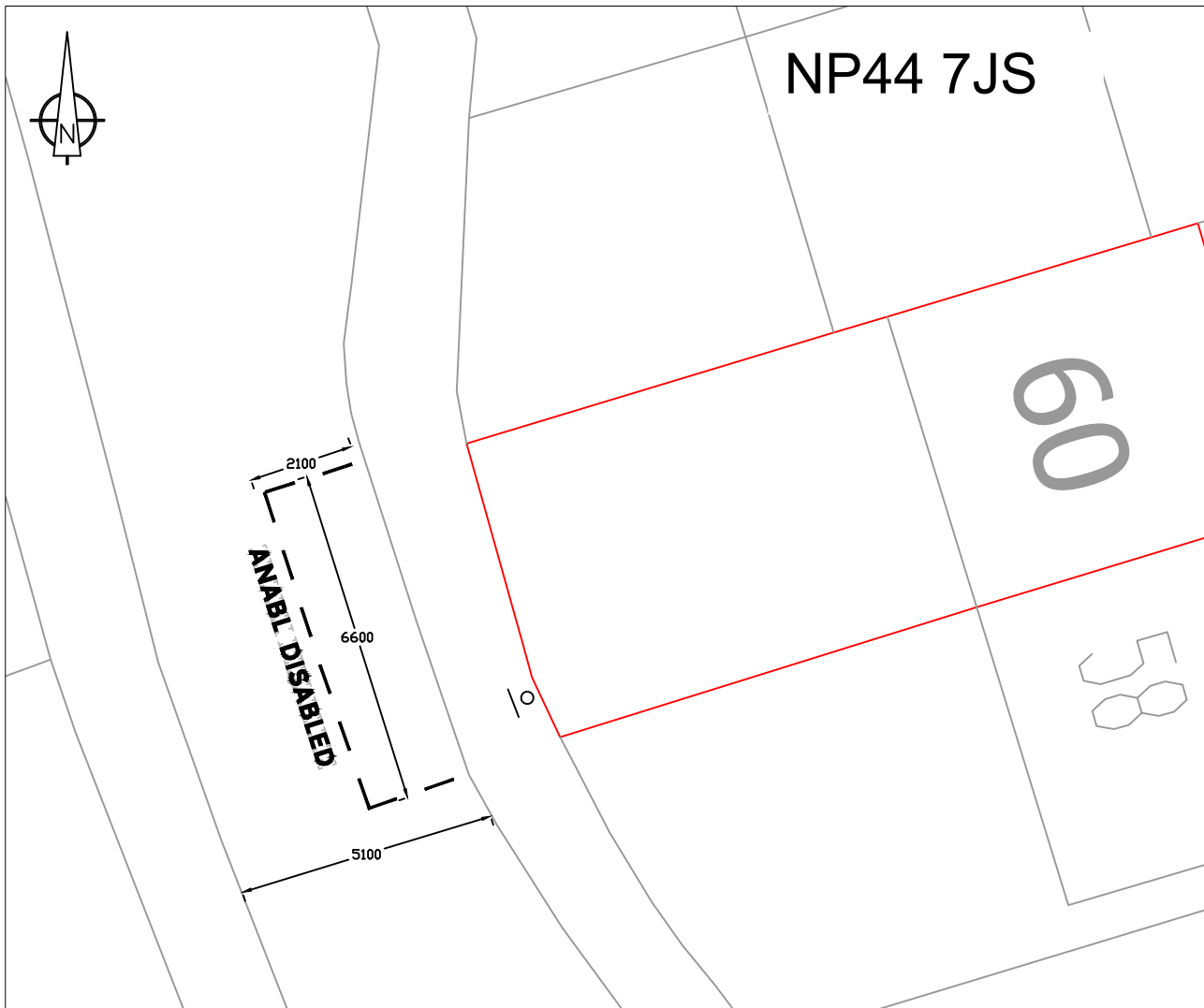
Rev.

0



SCALE 1:1000

Example Sign



NOTES

1. ALL DIMENSIONS ARE GIVEN IN MILLIMETRES (mm)
2. APPLY DISABLED PERSON'S PARKING PLACE (DPPP) AS PER DIAGRAM NO. 1028.3 OF THE TRAFFIC SIGNS REGULATIONS AND GENERAL DIRECTIONS (TSRGD) 2016, TO BE APPLIED: LOCATION

(AS SHOWN)
3. ATTACH BILINGUAL DPPP SIGN, AS PER SCHEDULE 6, PART 2 ITEMS 1 & 7 OF THE TSRGD TO NEW 76MM POST (AS SHOWN) WHICH MUST INCLUDE THE EXPRESSION 'DISABLED BADGE HOLDERS ONLY'. MOUNTING HEIGHT OF 2100MM

 PROPOSED POST & PLATE LOCATION

SCALE 1:200

**TORFAEN
COUNTY
BOROUGH**



**BWRDEISTREF
SIROL
TORFAEN**

Drawing Title

**60 WAUN ROAD, CWMBRAN
PROPOSED DISABLED PERSON'S PARKING PLACE**

**NEIGHBORHOODS, PLANNING AND PUBLIC
PROTECTION**

**Chief Officer/ Prif Swyddog
Rachel Jowitt**

Drawn DRM	Date 02/05/2024	Checked GN	Date 03/06/2024	Scale AS SHOWN
---------------------	---------------------------	----------------------	---------------------------	------------------------------

Reproduced from Ordnance Survey with permission of the Controller of Her Majesty's Stationery Office © Crown copyright. Unauthorised reproduction infringes Crown Copyright and may lead to prosecution/civil proceedings. LICENCE No LA 100020789. 2005
Alghyrycheyd o Fapiau'r Ordnance Survey gyda chaniatod Rheolwr Llyfys Ei Mawrthys © Hawffaint y Goron.
Y Mae Alghyrychys heb awdurdod yn torri Hawffaint y Goron a gall arwain at erlyniad neu achosion aflil. RHF Y TRWYDDED LA 100020789. 2005

Drawing No.
2577

Rev.
0