

- NOTES:**
1. DO NOT SCALE FROM THIS DRAWING.
 2. ALL DIMENSIONS ARE IN METRES UNLESS OTHERWISE SPECIFIED.
 3. DRAWING TO BE PRINTED IN COLOUR.

KEY

PROPOSED 30mph SPEED LIMIT EXTENTS (EXCEPTION SITE)

Reproduced from Ordnance Survey with permission of the Controller of Her Majesty's Stationery Office © Crown copyright. Unauthorised reproduction infringes Crown Copyright and may lead to prosecution/civil proceedings. LICENCE No LA 100020789. 2005

Alghyhyrhu o Fapiau'r Ordnance Survey gyda chaniadau Rheolwr Llyfrfa Ei Mawrtydi © Hawffraint y Goron. Y Mae Alghyhyrhu heb awdurdod yn torri Hawffraint y Goron a gall arwain at erlyniad neu achosion sifil. RHIF Y TRWYODED LA 100020789. 2005

| Revision | Description | Drawn By. | Checked By. | App'd By. | Date |
|----------|-------------|-----------|-------------|-----------|------|
| | | | | | |



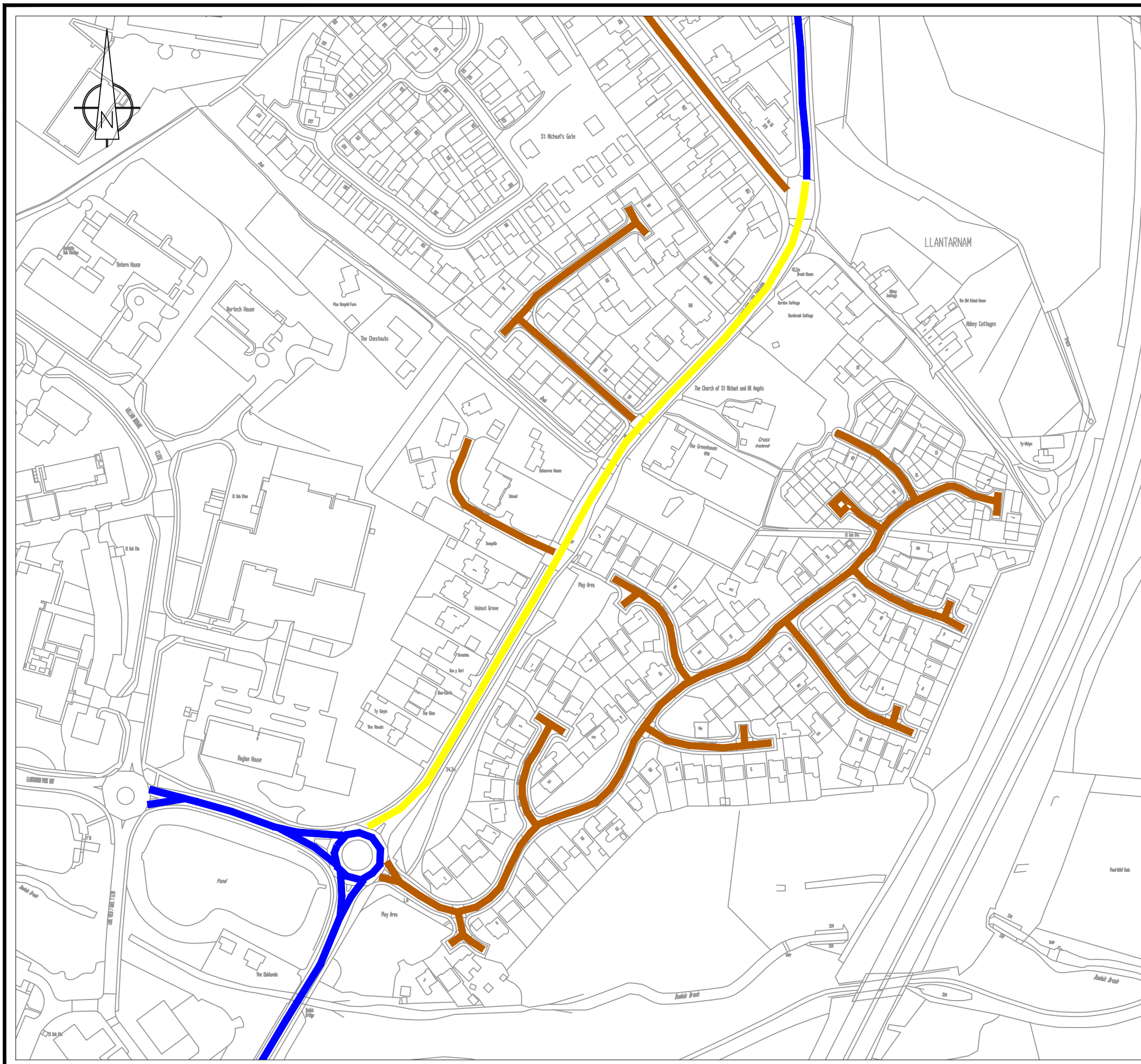
NEIGHBOURHOOD SERVICES DEPARTMENT
ADRAN GWASANAETHAU CYMDOGAETH

Chief Officer/ Prif Swyddog
Rachel Jowitt

National Default 20mph Speed Limit
 30mph Exception Site

Newport Road, Llantarnam
 (from Malpas R/bout to Cory Park R/bout)
 Exception Site 1

| | | | | | |
|----------|--------------|------------|--|---|--|
| DRAWN | MC | 27/08/2023 | CHECKED | | |
| SCALE: | Not to Scale | | THIS DRAWING MUST NOT BE SCALED. THE CONTRACTOR SHOULD CHECK DIMENSIONS BEFORE COMMENCING WORK AND REPORT ANY ERRORS OR OMISSIONS TO THE ENGINEER. | | |
| DRG. No. | 1 | | Revision | 0 | |



KEY:

- Existing 20mph Speed Limit to remain
- Proposed Speed Limit change
- Return existing 20mph Speed Limit back to 30mph Limit

NOTES:

Existing Speed Limits other than those shown to be amended are for illustration purposes only and are not complete.

Reproduced from Ordnance Survey with permission of the Controller of Her Majesty's Stationery Office © Crown copyright. Unauthorised reproduction infringes Crown Copyright and may lead to prosecution/civil proceedings. LICENCE No LA 100020789. 2005

Atgynhychwyd o Fapla'u'r Ordnance Survey gyda chaniatod Rheolwr Llyfrfa El Mawrhydi © Hawlfraint y Goron. Y Mae Atgynhychu heb awdurdod yn torri Hawlfraint y Goron a gall arwain at erlyniad neu achosion sifil. RHIF Y TRWYDDED LA 100020789. 2005

| | Newport Road Proposed 30mph Speed Limit | MC | | | 28/11/24 |
|------|---|---------|---------|---------|----------|
| Rev. | Description | Drn By. | Chk By. | App By. | Date |

TORFAEN COUNTY BOROUGH



BWRDEISTREF SIROL TORFAEN

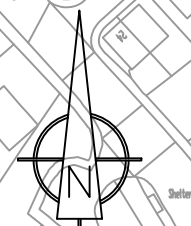
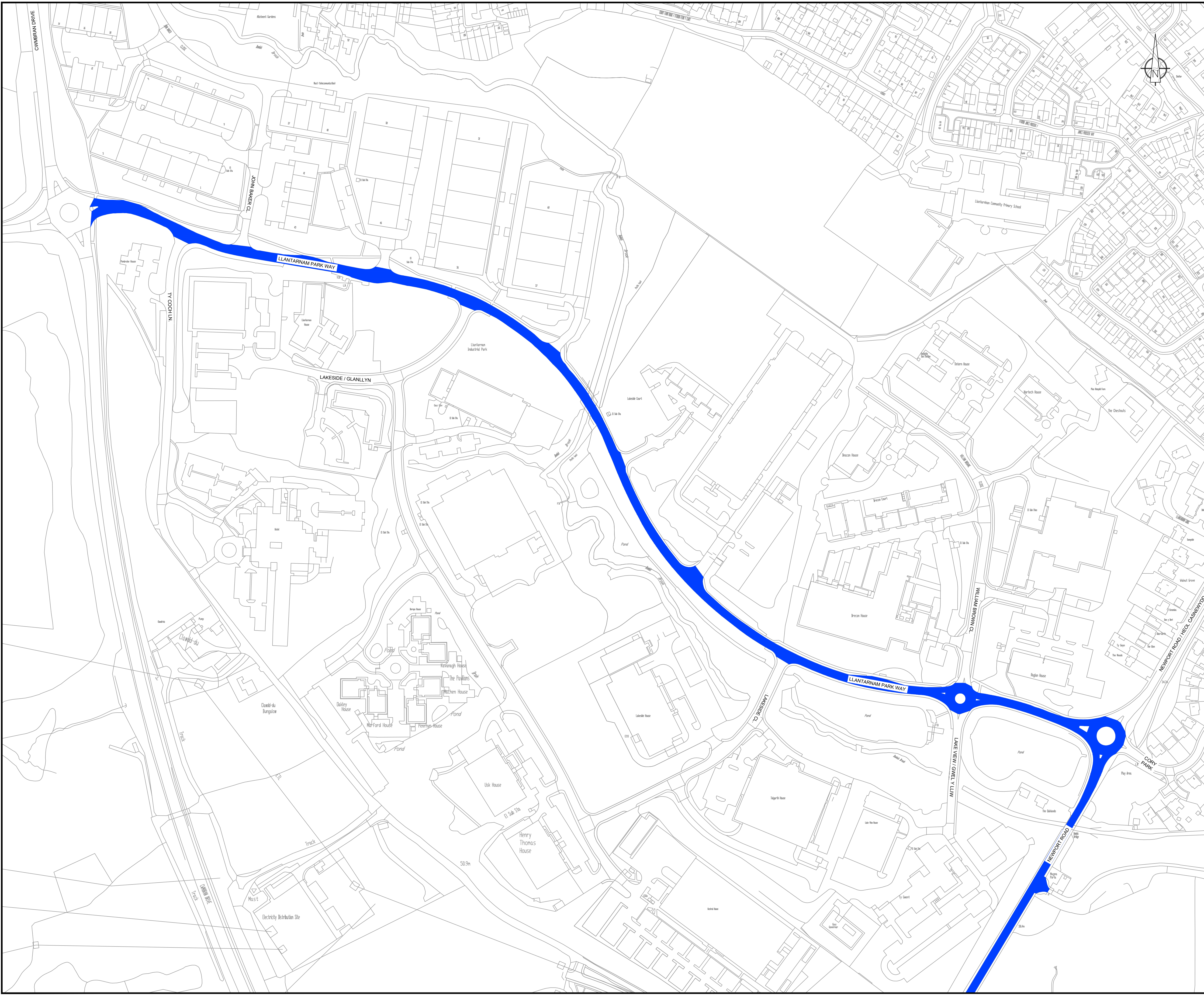
**ECONOMY AND ENVIRONMENT
ECONOMI A'R AMGYLCHEDD**

*Interim Director/ Cyfarwyddwr Dros Dro
Mark Thomas*

Drawing Title

**Newport Road
Proposed 30mph Speed Limit**

| | | | | |
|--|------------------|------------------|------|--------------|
| Drawn MC | Date 28/11/24 | Checked | Date | Scale NTS |
| THIS drawing must not be scaled. The contractor should check dimensions before commencing work and report any errors or omissions to the Engineer. | | Drawing No. 2 | Rev. | |



- NOTES:**
1. DO NOT SCALE FROM THIS DRAWING.
 2. ALL DIMENSIONS ARE IN METRES UNLESS OTHERWISE SPECIFIED.
 3. DRAWING TO BE PRINTED IN COLOUR.

KEY

PROPOSED 30mph SPEED LIMIT EXTENTS (EXCEPTION SITE)

Reproduced from Ordnance Survey with permission of the Controller of Her Majesty's Stationery Office © Crown copyright. Unauthorised reproduction infringes Crown Copyright and may lead to prosecution/civil proceedings. LICENCE No LA 100020789. 2005

Alghyhychwyd o Fapiau'r Ordnance Survey gyda chaniatod Rheolwr Llyfrau Ei Mawrthdy © Hawffraint y Goron. Y Mae Alghyhyrchu heb awddorod yn torri Hawffraint y Goron a gall arwain at etymiad neu achosion sifil. RHIF-Y-TRWYODED LA 100020789. 2005

| Revision | Description | Drawn By | Checked By | App'd By | Date |
|----------|-------------|----------|------------|----------|------|
| | | | | | |



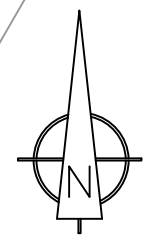
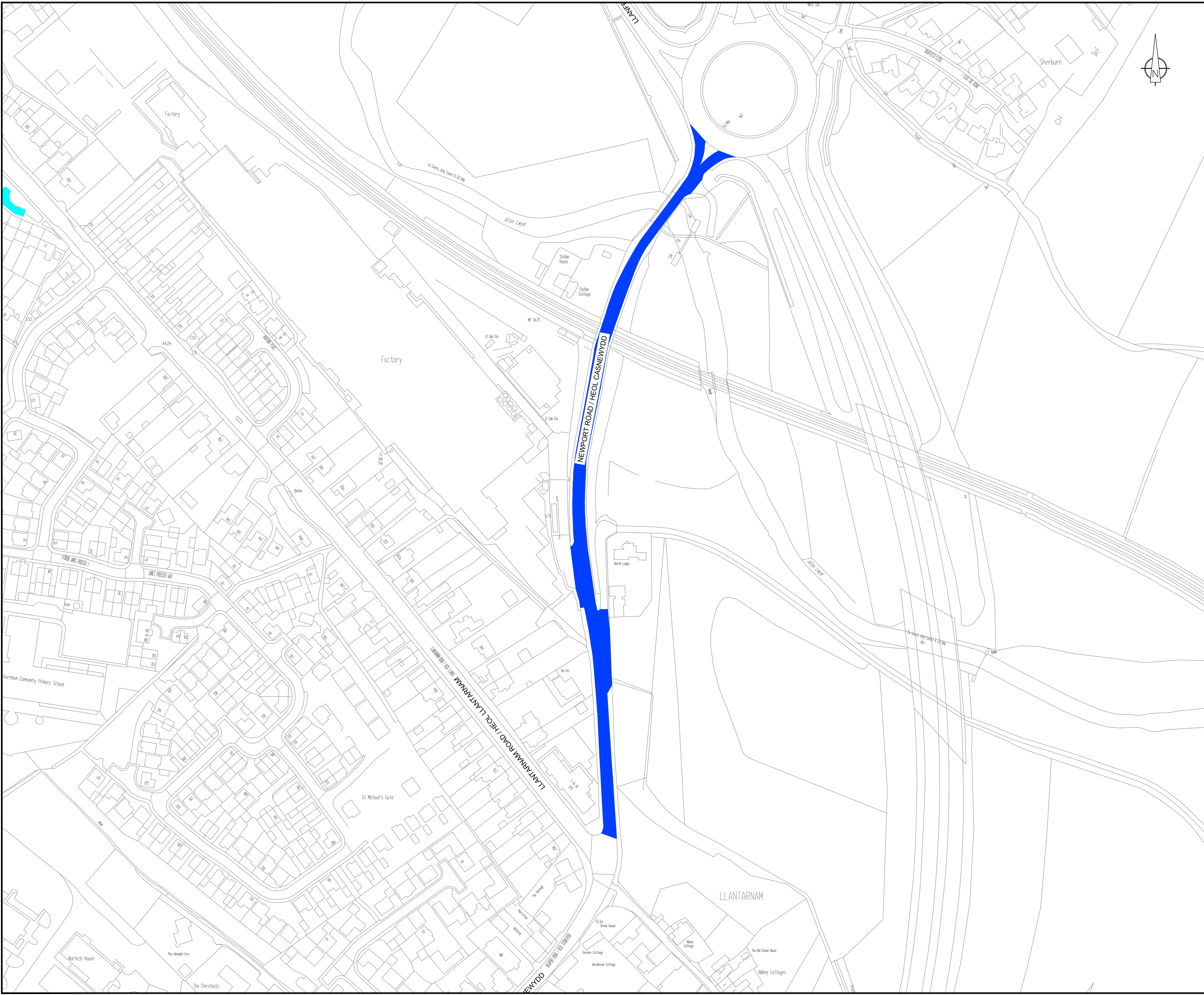
**NEIGHBOURHOOD SERVICES DEPARTMENT
ADRAN GWASANAETHAU CYMDOGAETH**

*Chief Officer/ Prif Swyddog
Rachel Jowitt*

National Default 20mph Speed Limit
30mph Exception Site

Llantarnam Parkway, Llantarnam

| | | | | | |
|----------|--------------|------------|--|---|--|
| DRAWN | MC | 27/08/2023 | CHECKED | | |
| SCALE: | Not to Scale | | THIS DRAWING MUST NOT BE SCALED. THE CONTRACTOR SHOULD CHECK DIMENSIONS BEFORE COMMENCING WORK AND REPORT ANY ERRORS OR OMISSIONS TO THE ENGINEER. | | |
| DRG. No. | 3 | | Revision | 0 | |



- NOTES:**
1. DO NOT SCALE FROM THIS DRAWING.
 2. ALL DIMENSIONS ARE IN METRES UNLESS OTHERWISE SPECIFIED.
 3. DRAWING TO BE PRINTED IN COLOUR.

KEY

PROPOSED 30mph SPEED LIMIT EXTENTS (EXCEPTION SITE)

Reproduced from Ordnance Survey with permission of the Controller of Her Majesty's Stationery Office © Crown copyright. Unauthorised reproduction infringes Crown Copyright and may lead to prosecution/civil proceedings. LICENCE No LA 100020789. 2005

Alghyrychwyd o Fapiau'r Ordnance Survey gyda chaniatod Rheolwr Llyfrau Ei Mawrthdi © Hawffraint y Goron. Y Mae Alghyrychu heb awdurdod yn torri Hawffraint y Goron a gall arwain at erlyniad neu achosion sifil. RHIF Y TRWYODED LA 100020789. 2005

| Revision | Description | Drawn By. | Checked By. | App'd By. | Date |
|----------|-------------|-----------|-------------|-----------|------|
| | | | | | |



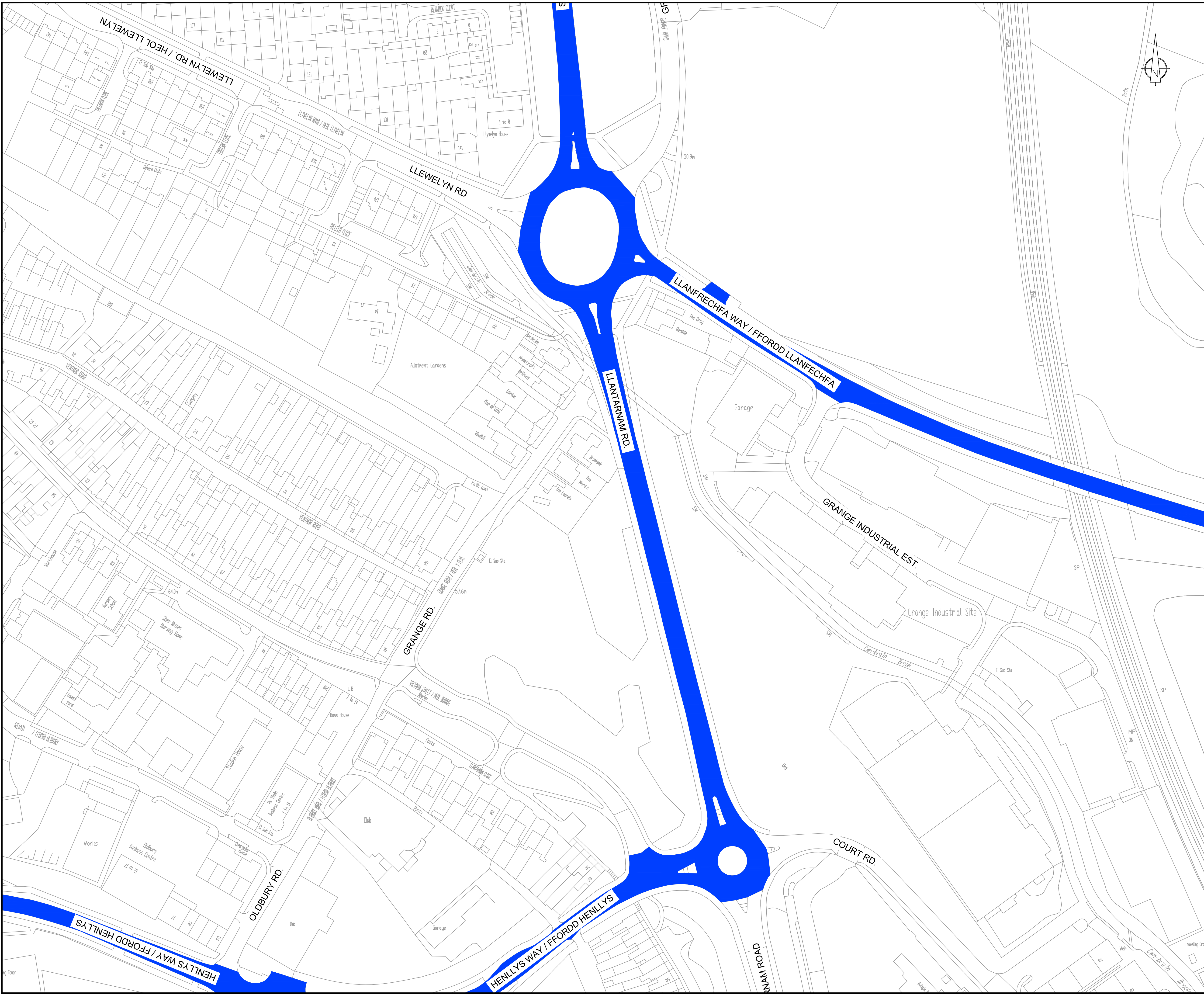
NEIGHBOURHOOD SERVICES DEPARTMENT
ADRAN GWASANAETHAU CYMDOGAETH

Chief Officer/ Prif Swyddog
Rachel Jowitt

National Default 20mph Speed Limit
 30mph Exception Site

Newport Road, Llantarnam

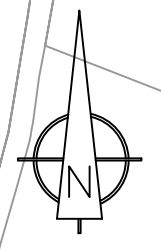
| | | | | | |
|----------|--------------|------------|--|---|--|
| DRAWN | MC | 27/08/2023 | CHECKED | | |
| SCALE: | Not to Scale | | This drawing must not be scaled. The contractor should check dimensions before commencing work and report any errors or omissions to the Engineer. | | |
| DRG. No. | 4 | | Revision | 0 | |



- NOTES:
1. DO NOT SCALE FROM THIS DRAWING.
 2. ALL DIMENSIONS ARE IN METRES UNLESS OTHERWISE SPECIFIED.
 3. DRAWING TO BE PRINTED IN COLOUR.

KEY

PROPOSED 30mph SPEED LIMIT EXTENTS (EXCEPTION SITE)



Reproduced from Ordnance Survey with permission of the Controller of Her Majesty's Stationery Office © Crown copyright. Unauthorised reproduction infringes Crown Copyright and may lead to prosecution/civil proceedings. LICENCE No LA 100020789. 2005

Alghyrychwyd o Fapiau'r Ordnance Survey gyda chaniatad Rheolwr Llyfrau Ei Mawrthdydi © Hawffraint y Goron. Y Mae Alghyrychru heb awdurdod yn torri Hawffraint y Goron a gall arwain at etymiad neu achosion sifil. RHIF-Y TRWYODED LA 100020789. 2005

| Revision | Description | Drawn By | Checked By | App'd By | Date |
|----------|-------------|----------|------------|----------|------|
| | | | | | |



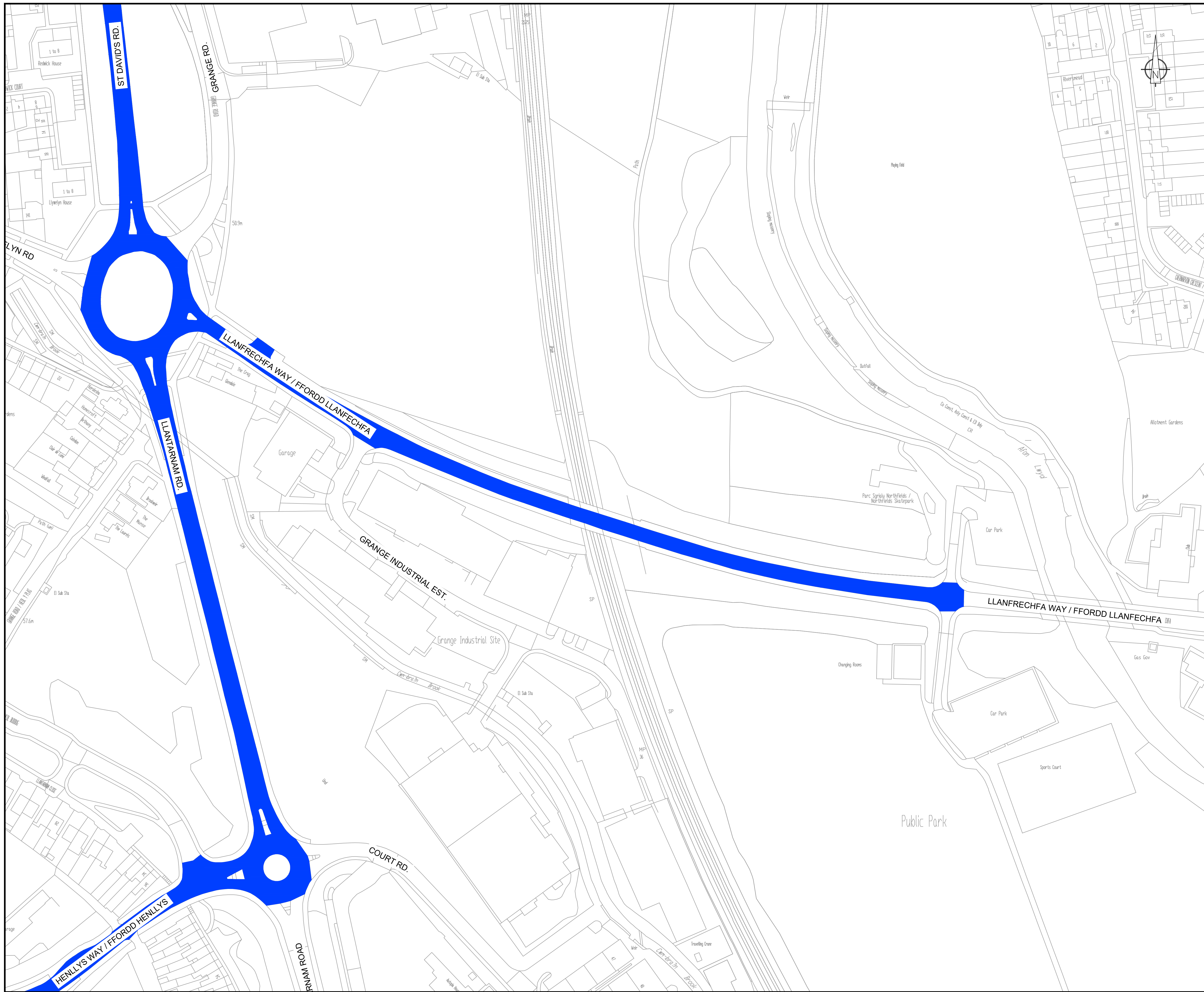
NEIGHBOURHOOD SERVICES DEPARTMENT
ADRAN GWASANAETHAU CYMDOGAETH

Chief Officer/ Prif Swyddog
Rachel Jowitt

National Default 20mph Speed Limit
 30mph Exception Site

Llantarnam Road, Llantarnam
 (from Court Road to Llanfrechfa Way)

| | | | | | |
|----------|--------------|------------|--|---|--|
| DRAWN | MC | 27/08/2023 | CHECKED | | |
| SCALE: | Not to Scale | | This drawing must not be scaled. The contractor should check dimensions before commencing work and report any errors or omissions to the Engineer. | | |
| DRG. No. | 5 | | Revision | 0 | |



- NOTES:
1. DO NOT SCALE FROM THIS DRAWING.
 2. ALL DIMENSIONS ARE IN METRES UNLESS OTHERWISE SPECIFIED.
 3. DRAWING TO BE PRINTED IN COLOUR.

KEY

PROPOSED 30mph SPEED LIMIT EXTENTS (EXCEPTION SITE)

Reproduced from Ordnance Survey with permission of the Controller of Her Majesty's Stationery Office © Crown copyright. Unauthorised reproduction infringes Crown Copyright and may lead to prosecution/civil proceedings. LICENCE No LA 100020789. 2005

Alghyrychwyd o Fapiau'r Ordnance Survey gyda chaniatod Rheolwr Llyfrfa Ei Mawrthdi © Hawffraint y Goron. Y Mae Alghyrychu heb awdurdod yn torri Hawffraint y Goron a gall arwain at etymiad neu achosion sifil. RHIF-Y TRWYODED LA 100020789. 2005

| Revision | Description | Drawn By. | Checked By. | App'd By. | Date |
|----------|-------------|-----------|-------------|-----------|------|
| | | | | | |



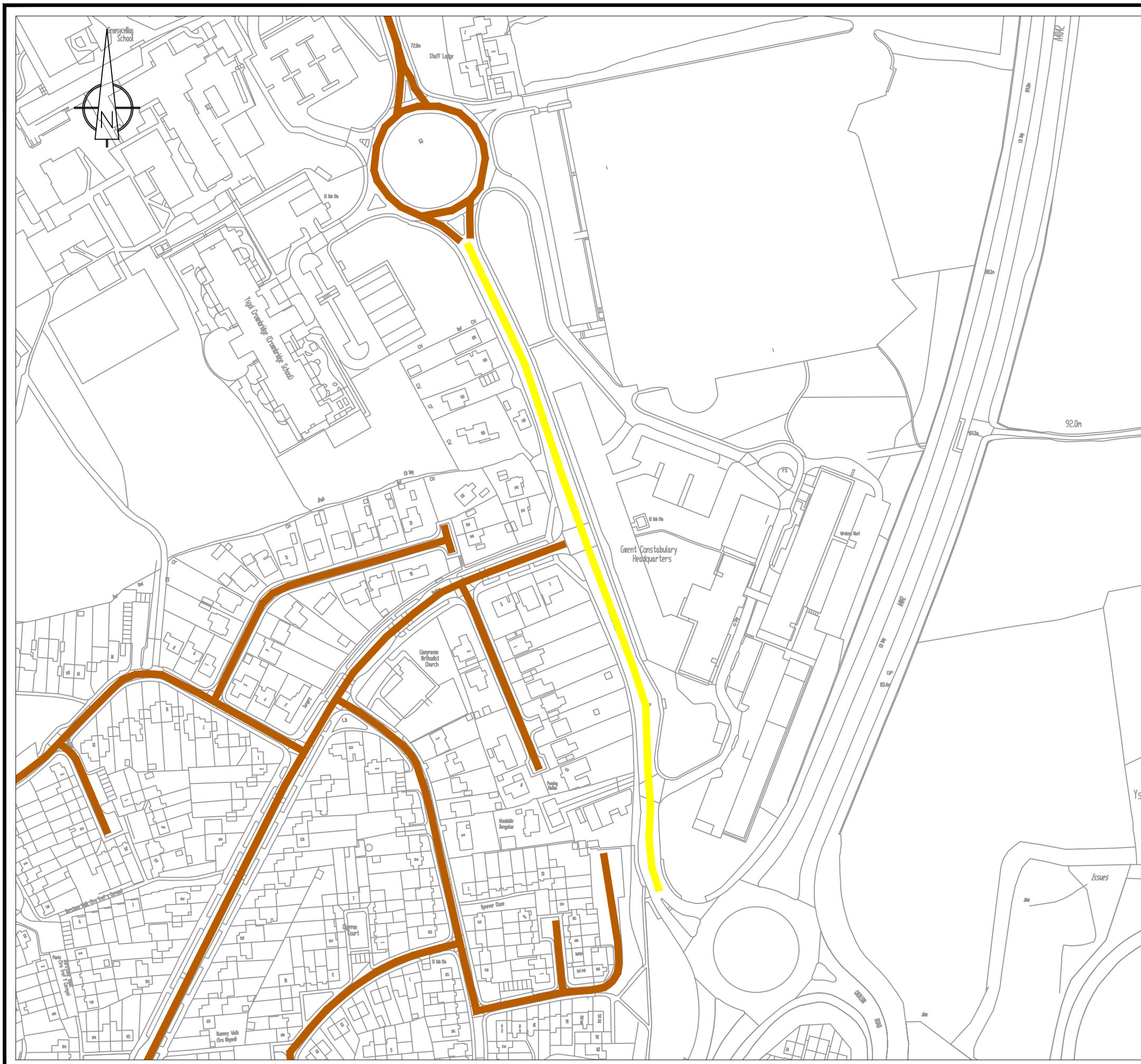
NEIGHBOURHOOD SERVICES DEPARTMENT
ADRAN GWASANAETHAU CYMDOGAETH

Chief Officer/ Prif Swyddog
Rachel Jowitt

National Default 20mph Speed Limit
 30mph Exception Site

Llanfrechfa Way, Llantarnam

| | | | | | |
|----------|--------------|------------|--|---|--|
| DRAWN | MC | 27/08/2023 | CHECKED | | |
| SCALE: | Not to Scale | | This drawing must not be scaled. The contractor should check dimensions before commencing work and report any errors or omissions to the Engineer. | | |
| DRG. No. | 6 | | Revision | 0 | |



KEY:

- Existing 20mph Speed Limit to remain
- Proposed Speed Limit change
Return existing 20mph Speed Limit back to 30mph Limit

NOTES:

Existing Speed Limits other than those shown to be amended are for illustration purposes only and are not complete.

Reproduced from Ordnance Survey with permission of the Controller of Her Majesty's Stationery Office © Crown copyright. Unauthorised reproduction infringes Crown Copyright and may lead to prosecution/civil proceedings. LICENCE No LA 100020789. 2005

Atgynhychwyd o Fapla'u'r Ordnance Survey gyda chaniatod Rheolwr Llyfrfa El Mawrhydi © Hawlfraint y Goron. Y Mae Atgynhychu heb awdurdod yn torri Hawlfraint y Goron a gall arwain at erlyniad neu achosion sifil. RHIF Y TRWYDDED LA 100020789. 2005

| Rev. | Description | Drn By. | Chk By. | App By. | Date |
|------|---|---------|---------|---------|----------|
| | Turnpike Road Proposed 30mph Buffer Speed Limit | MC | | | 28/11/24 |

TORFAEN COUNTY BOROUGH



BWRDEISTREF SIROL TORFAEN

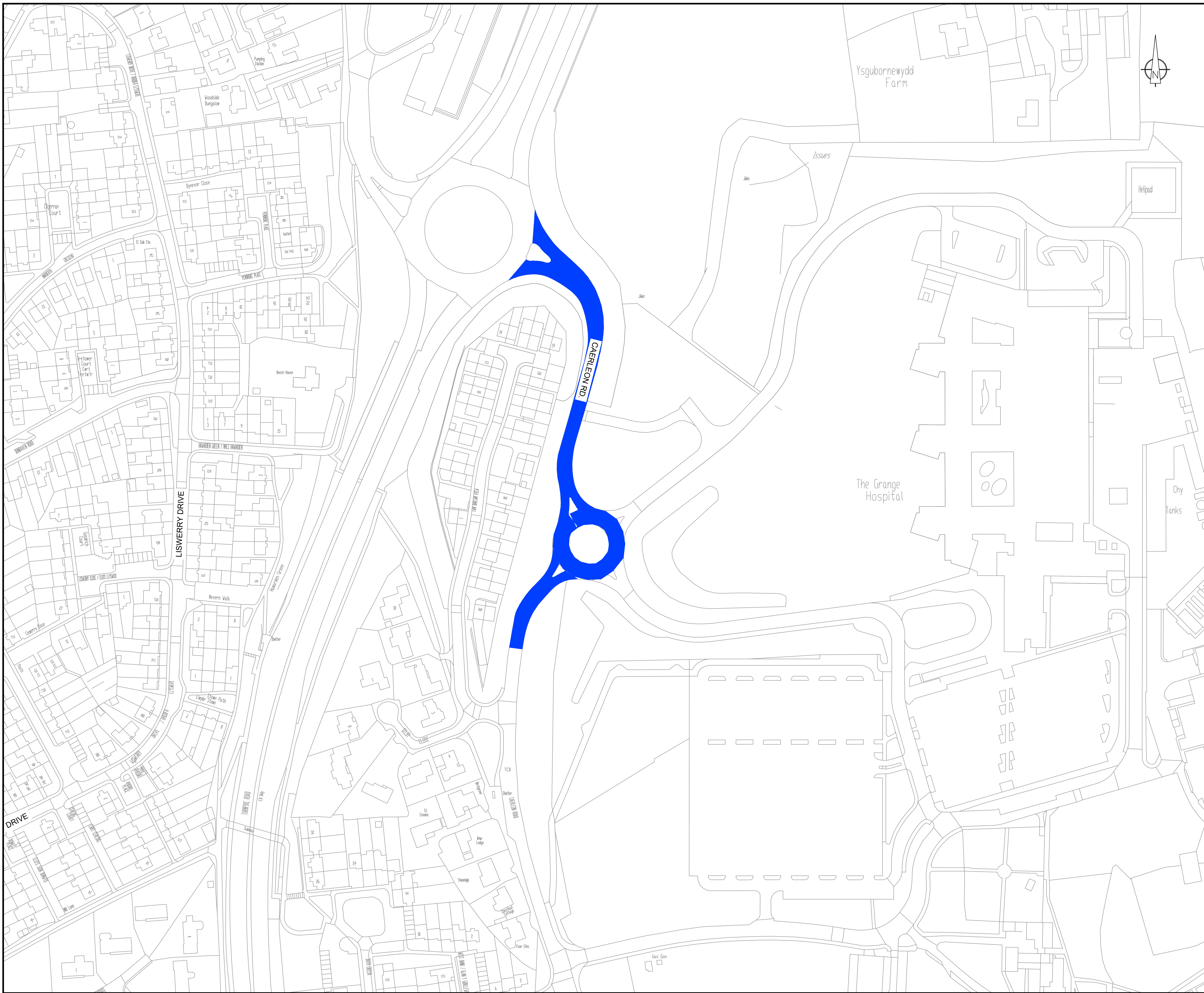
**ECONOMY AND ENVIRONMENT
ECONOMI A'R AMGYLCHEDD**

*Interim Director/ Cyfarwyddwr Dros Dro
Mark Thomas*

Drawing Title

**Turnpike Road
Proposed 30mph Buffer Speed Limit**

| | | | | |
|--|------------------|------------------|------|--------------|
| Drawn MC | Date 28/11/24 | Checked | Date | Scale NTS |
| THIS drawing must not be scaled. The contractor should check dimensions before commencing work and report any errors or omissions to the Engineer. | | Drawing No. 7 | Rev. | |



- NOTES:**
1. DO NOT SCALE FROM THIS DRAWING.
 2. ALL DIMENSIONS ARE IN METRES UNLESS OTHERWISE SPECIFIED.
 3. DRAWING TO BE PRINTED IN COLOUR.

KEY

PROPOSED 30mph SPEED LIMIT EXTENTS (EXCEPTION SITE)

Reproduced from Ordnance Survey with permission of the Controller of Her Majesty's Stationery Office © Crown copyright. Unauthorised reproduction infringes Crown Copyright and may lead to prosecution/civil proceedings. LICENCE No LA 100020789. 2005

Alghyhychwyd o Fapiau'r Ordnance Survey gyda chaniatod Rheolwr Llyfrfa Ei Mawrthdy © Hawffraint y Goron. Y Mae Alghyhyrchu heb awdurdod yn torri Hawffraint y Goron a gall arwain at etymiad neu achosion sifil. RHIF-Y-TRWYODED LA 100020789. 2005

| Revision | Description | Drawn By | Checked By | App'd By | Date |
|----------|-------------|----------|------------|----------|------|
| | | | | | |



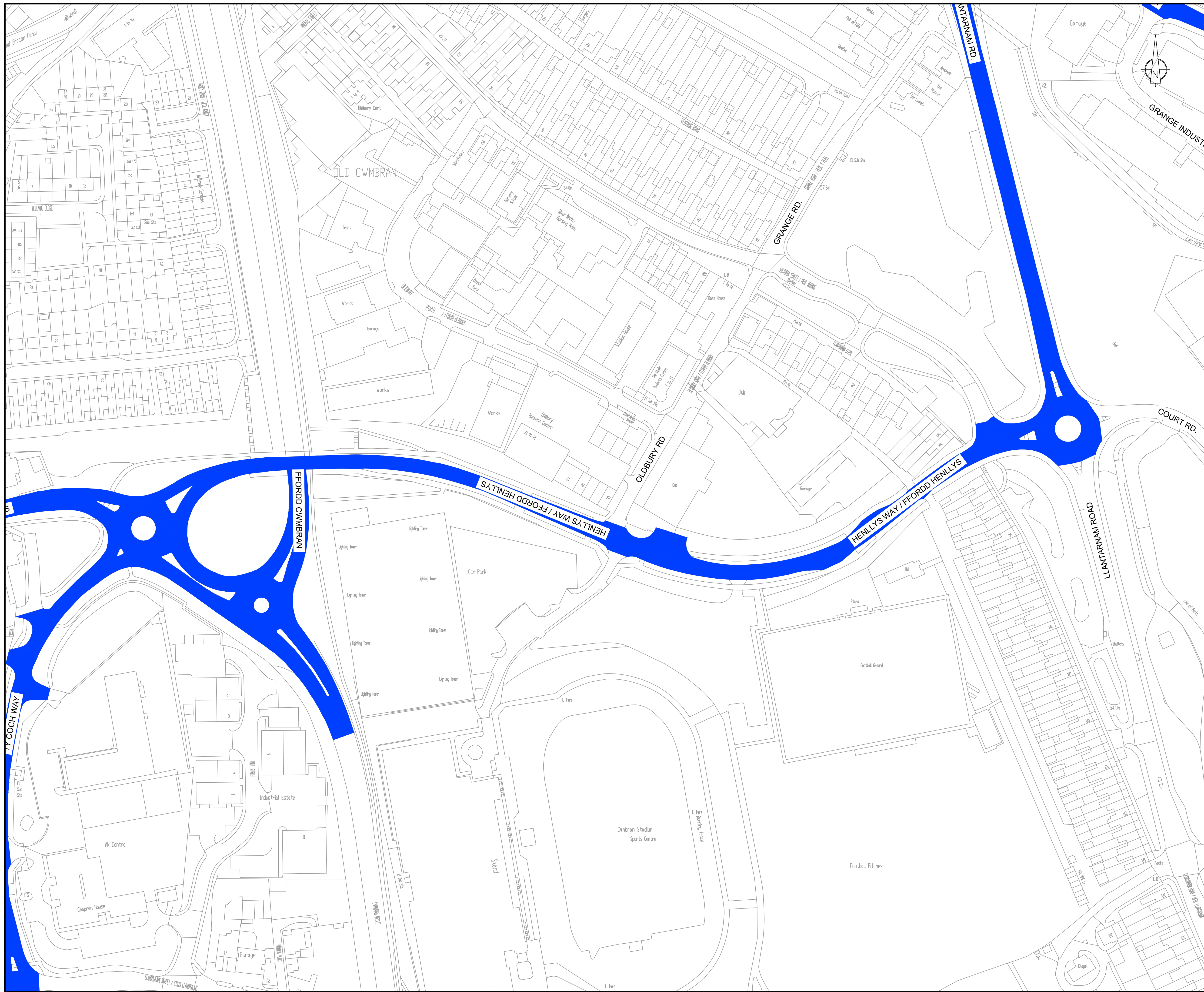
**NEIGHBOURHOOD SERVICES DEPARTMENT
ADRAN GWASANAETHAU CYMDOGAETH**

*Chief Officer/ Prif Swyddog
Rachel Jowitt*

National Default 20mph Speed Limit
30mph Exception Site

B4236 Caerleon Road, Llanfrechfa & Ponthir

| | | | | | |
|----------|--------------|------------|--|---|--|
| DRAWN | MC | 27/08/2023 | CHECKED | | |
| SCALE: | Not to Scale | | This drawing must not be scaled. The contractor should check dimensions before commencing work and report any errors or omissions to the Engineer. | | |
| DRG. No. | 8 | | Revision | 0 | |



- NOTES:
1. DO NOT SCALE FROM THIS DRAWING.
 2. ALL DIMENSIONS ARE IN METRES UNLESS OTHERWISE SPECIFIED.
 3. DRAWING TO BE PRINTED IN COLOUR.

KEY

PROPOSED 30mph SPEED LIMIT EXTENTS (EXCEPTION SITE)

Reproduced from Ordnance Survey with permission of the Controller of Her Majesty's Stationery Office © Crown copyright. Unauthorised reproduction infringes Crown Copyright and may lead to prosecution/civil proceedings. LICENCE No LA 100020789. 2005

Alghyhyrwyd o Fapiau'r Ordnance Survey gyda chaniatod Rheolwr Llyfrau Ei Mawrhydi © Hawffraint y Goron. Y Mae Alghyhyrwyd heb awdurdod yn tori Hawffraint y Goron a gall arwain at erlyniad neu achosion sifil. RHIF-Y-TRWYODED LA 100020789. 2005

| Revision | Description | Drawn By | Checked By | App'd By | Date |
|----------|-------------|----------|------------|----------|------|
| | | | | | |



NEIGHBOURHOOD SERVICES DEPARTMENT
ADRAN GWASANAETHAU CYMDOGAETH

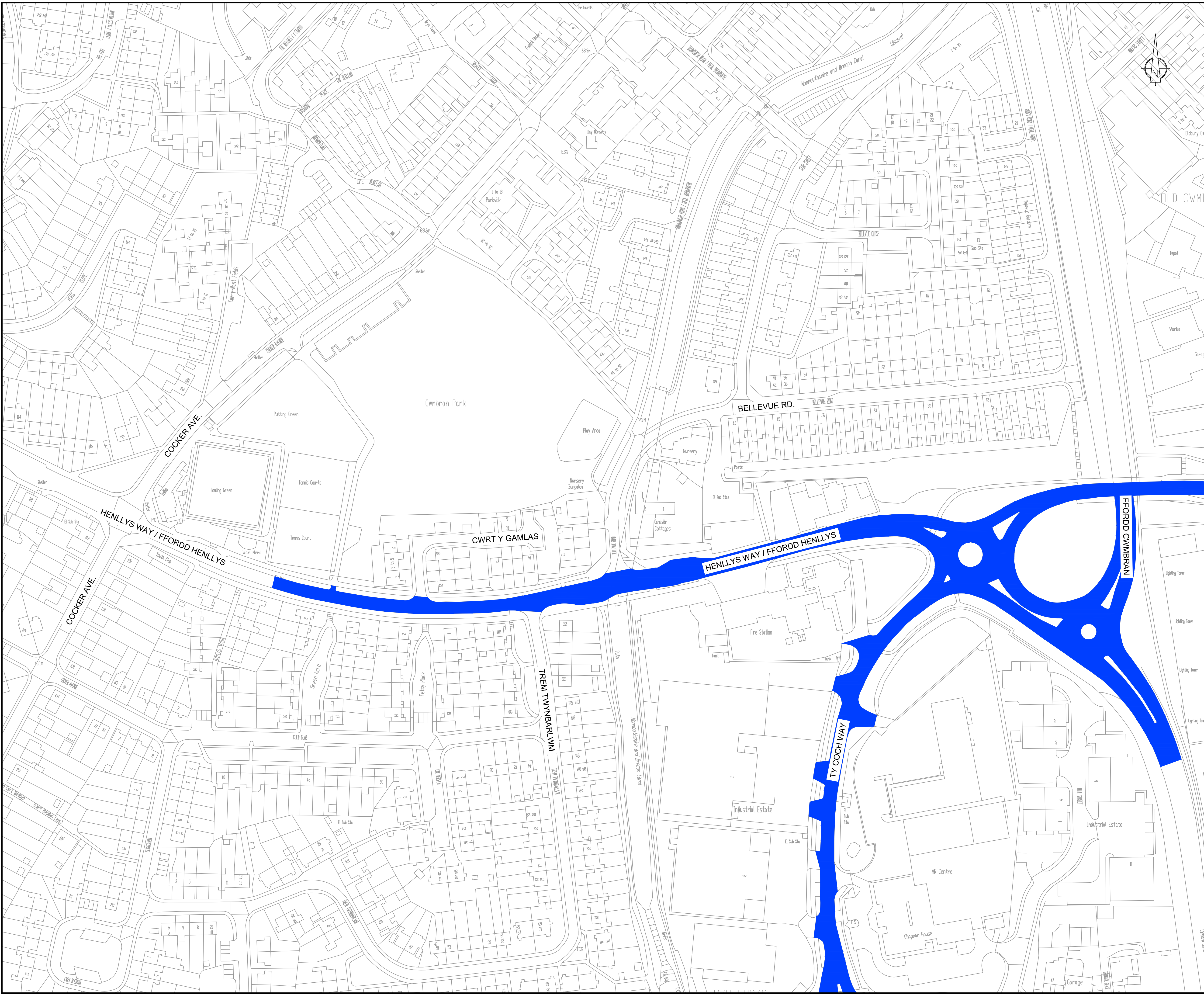
Chief Officer/ Prif Swyddog
Rachel Jowitt

National Default 20mph Speed Limit
30mph Exception Site

Henllys Way, St Dials & Llantarnam

| | | | | | |
|----------|--------------|------------|---------|----------|---|
| DRAWN | MC | 27/08/2023 | CHECKED | | |
| SCALE: | Not to Scale | | | | |
| DRG. No. | 9 | | | Revision | 0 |

This drawing must not be scaled. The contractor should check dimensions before commencing work and report any errors or omissions to the Engineer.



- NOTES:**
1. DO NOT SCALE FROM THIS DRAWING.
 2. ALL DIMENSIONS ARE IN METRES UNLESS OTHERWISE SPECIFIED.
 3. DRAWING TO BE PRINTED IN COLOUR.

KEY

PROPOSED 30mph SPEED LIMIT EXTENTS (EXCEPTION SITE)

Reproduced from Ordnance Survey with permission of the Controller of Her Majesty's Stationery Office © Crown copyright. Unauthorised reproduction infringes Crown Copyright and may lead to prosecution/civil proceedings. LICENCE No LA 100020789. 2005

Alghyhychwyd o Fapiau'r Ordnance Survey gyda chaniatod Rheolwr Llyfrfa Ei Mawrthdy © Hawffraint y Goron. Y Mae Alghyhyrchu heb awdurdod yn torri Hawffraint y Goron a gall arwain at erlydd neu achosion sifil. RHIF-Y-TRWYODED LA 100020789. 2005

| Revision | Description | Drawn By | Checked By | App'd By | Date |
|----------|-------------|----------|------------|----------|------|
| | | | | | |



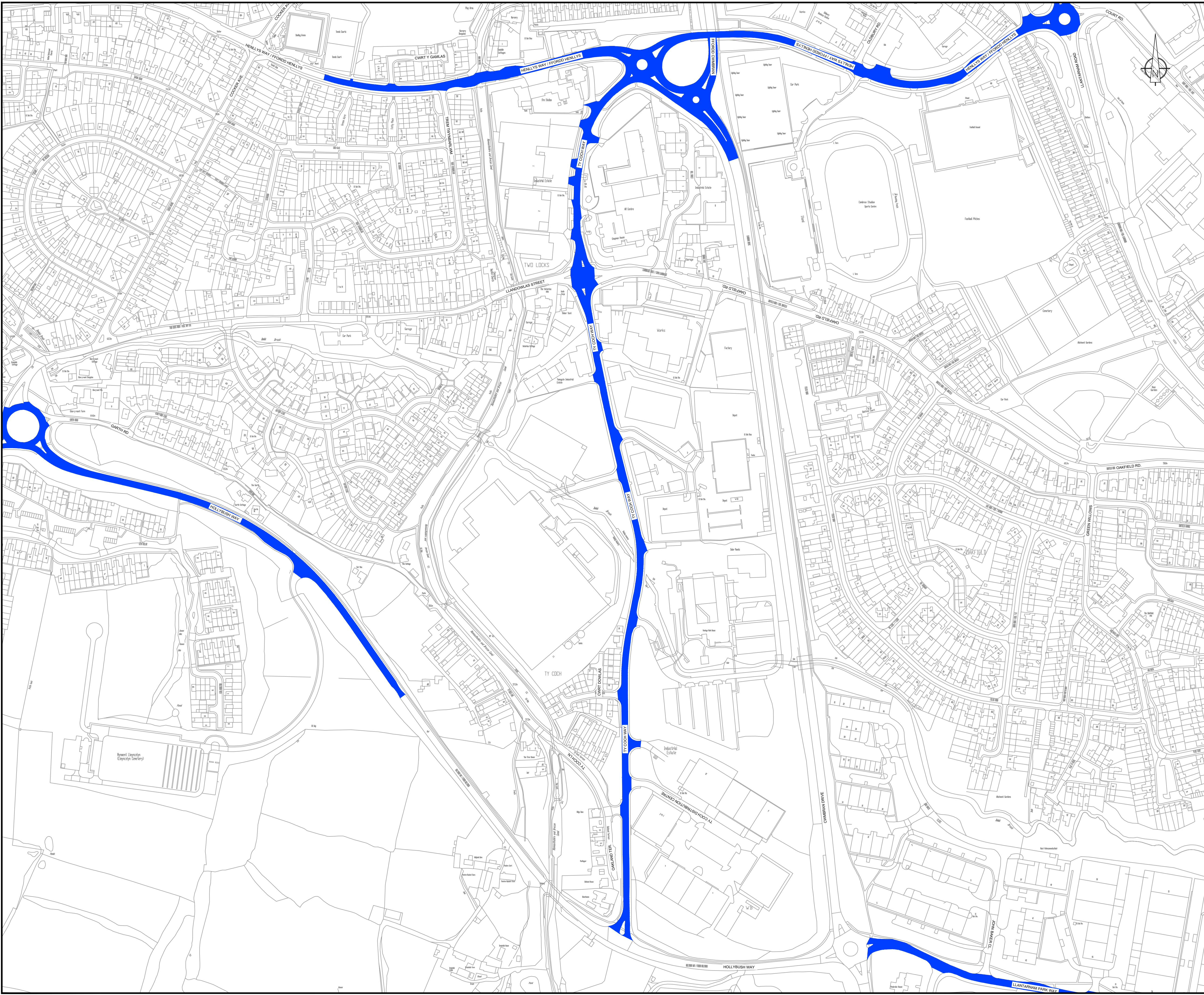
NEIGHBOURHOOD SERVICES DEPARTMENT
ADRAN GWASANAETHAU CYMDOGAETH

Chief Officer/ Prif Swyddog
Rachel Jowitt

National Default 20mph Speed Limit
30mph Exception Site

Henllys Way, Two Locks & Llantarnam

| | | | | | |
|----------|--------------|------------|--|---|--|
| DRAWN | MC | 27/08/2023 | CHECKED | | |
| SCALE: | Not to Scale | | This drawing must not be scaled. The contractor should check dimensions before commencing work and report any errors or omissions to the Engineer. | | |
| DRG. No. | 10 | | Revision | 0 | |



- NOTES:
1. DO NOT SCALE FROM THIS DRAWING.
 2. ALL DIMENSIONS ARE IN METRES UNLESS OTHERWISE SPECIFIED.
 3. DRAWING TO BE PRINTED IN COLOUR.

KEY

PROPOSED 30mph SPEED LIMIT EXTENTS (EXCEPTION SITE)

Reproduced from Ordnance Survey with permission of the Controller of Her Majesty's Stationery Office © Crown copyright. Unauthorised reproduction infringes Crown Copyright and may lead to prosecution/civil proceedings. LICENCE No LA 100020789. 2005

Alghyhychwyd o Fapiau'r Ordnance Survey gyda chaniatod Rheolwr Llyfrau Ei Mawrhydi © Hawffraint y Goron. Y Mae Alghyhyrchu heb awdurdod yn torri Hawffraint y Goron a gall arwain at erlyniad neu achosion sifil. RHIF-Y TRWYODED LA 100020789. 2005

| Revision | Description | Drawn By | Checked By | App'd By | Date |
|----------|-------------|----------|------------|----------|------|
| | | | | | |



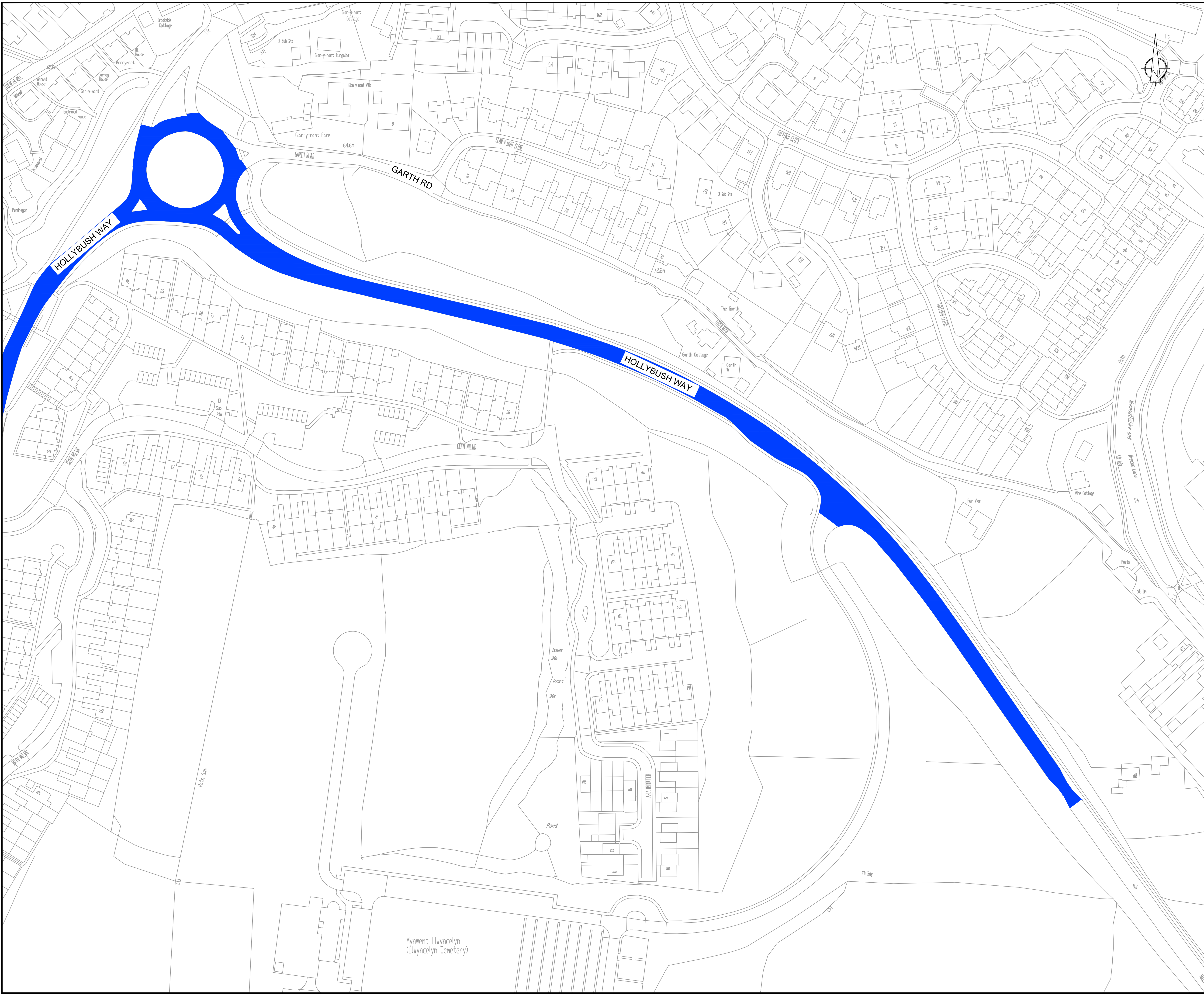
NEIGHBOURHOOD SERVICES DEPARTMENT
ADRAN GWASANAETHAU CYMDOGAETH

Chief Officer/ Prif Swyddog
Rachel Jowitt

National Default 20mph Speed Limit
30mph Exception Site

Ty Coch Way, Llantarnam

| | | | | | |
|----------|--------------|------------|--|---|--|
| DRAWN | MC | 27/08/2023 | CHECKED | | |
| SCALE: | Not to Scale | | THIS DRAWING MUST NOT BE SCALED. THE CONTRACTOR SHOULD CHECK DIMENSIONS BEFORE COMMENCING WORK AND REPORT ANY ERRORS OR OMISSIONS TO THE ENGINEER. | | |
| DRG. No. | 11 | | Revision | 0 | |



- NOTES:**
1. DO NOT SCALE FROM THIS DRAWING.
 2. ALL DIMENSIONS ARE IN METRES UNLESS OTHERWISE SPECIFIED.
 3. DRAWING TO BE PRINTED IN COLOUR.

KEY

PROPOSED 30mph SPEED LIMIT EXTENTS (EXCEPTION SITE)

Reproduced from Ordnance Survey with permission of the Controller of Her Majesty's Stationery Office © Crown copyright. Unauthorised reproduction infringes Crown Copyright and may lead to prosecution/civil proceedings. LICENCE No LA 100020789. 2005

Alghyhychwyd o Fapiau'r Ordnance Survey gyda chaniatod Rheolwr Llyfrfa Ei Mawrthdi © Hawffraint y Goron. Y Mae Alghyhyrchu heb awdurdod yn torri Hawffraint y Goron a gall arwain at erlyniad neu achosion sifil. RHIF-Y-TRWYODED LA 100020789. 2005

| Revision | Description | Drawn By | Checked By | App'd By | Date |
|----------|-------------|----------|------------|----------|------|
| | | | | | |



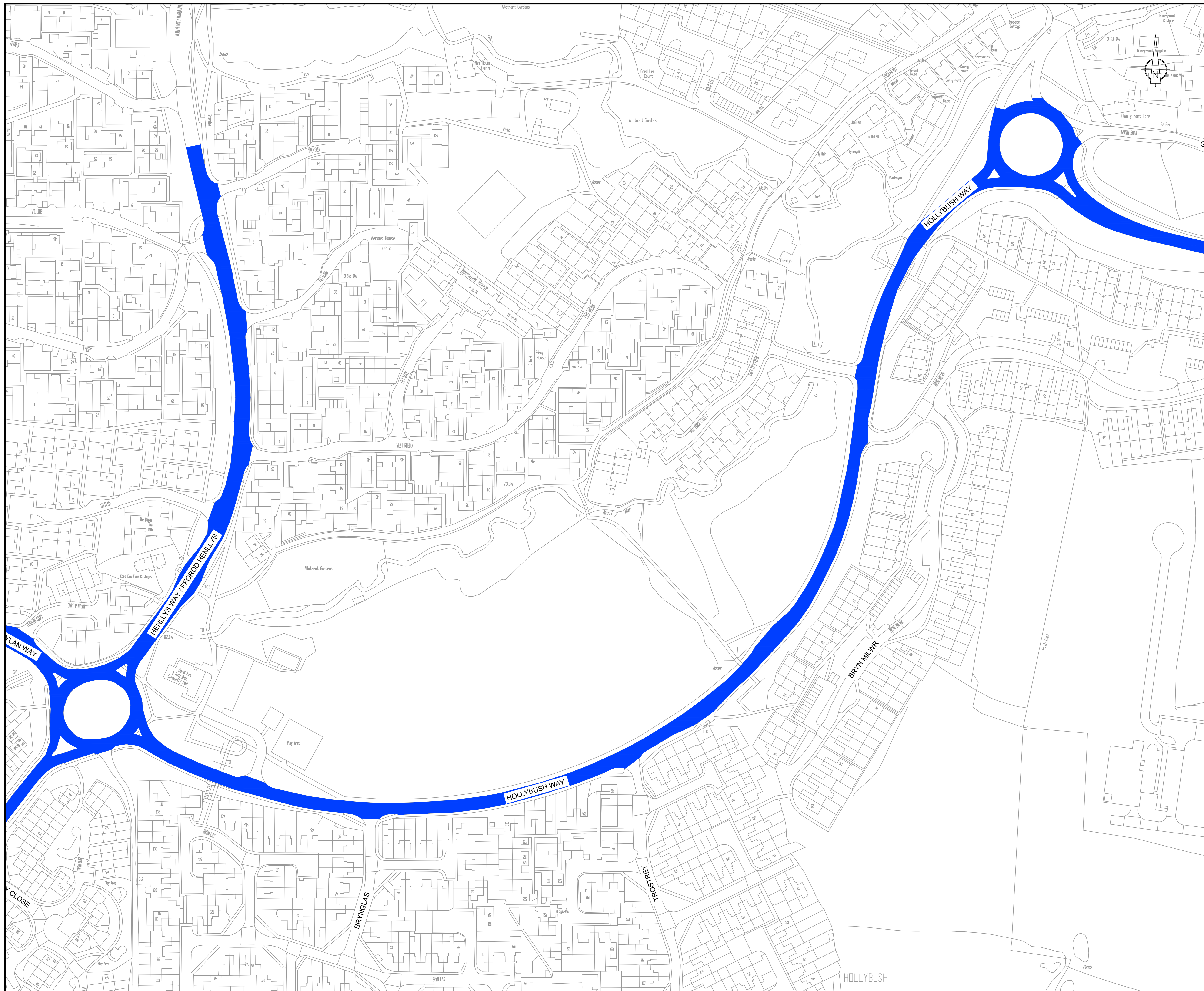
**NEIGHBOURHOOD SERVICES DEPARTMENT
ADRAN GWASANAETHAU CYMDOGAETH**

*Chief Officer/ Prif Swyddog
Rachel Jowitt*

National Default 20mph Speed Limit
30mph Exception Site


Hollybush Way, Two Locks

| | | | | | |
|----------|--------------|------------|--|---|--|
| DRAWN | MC | 27/08/2023 | CHECKED | | |
| SCALE: | Not to Scale | | This drawing must not be scaled. The contractor should check dimensions before commencing work and report any errors or omissions to the Engineer. | | |
| DRG. No. | 12 | | Revision | 0 | |



- NOTES:**
1. DO NOT SCALE FROM THIS DRAWING.
 2. ALL DIMENSIONS ARE IN METRES UNLESS OTHERWISE SPECIFIED.
 3. DRAWING TO BE PRINTED IN COLOUR.

KEY

 PROPOSED 30mph SPEED LIMIT EXTENTS (EXCEPTION SITE)

Reproduced from Ordnance Survey with permission of the Controller of Her Majesty's Stationery Office © Crown copyright. Unauthorised reproduction infringes Crown Copyright and may lead to prosecution/civil proceedings. LICENCE No LA 100020789. 2005

Alghyhychyd o Fapiau'r Ordnance Survey gyda chaniatod Rheolwr Llyfrau Ei Mawrtydi © Hawffraint y Goron. Y Mae Alghyhyrchu heb awdurdod yn torri Hawffraint y Goron a gall arwain at erlyniad neu achosion sifil. RHIF-Y TRWYODED LA 100020789. 2005

| Revision | Description | Drawn By | Checked By | App'd By | Date |
|----------|-------------|----------|------------|----------|------|
| | | | | | |



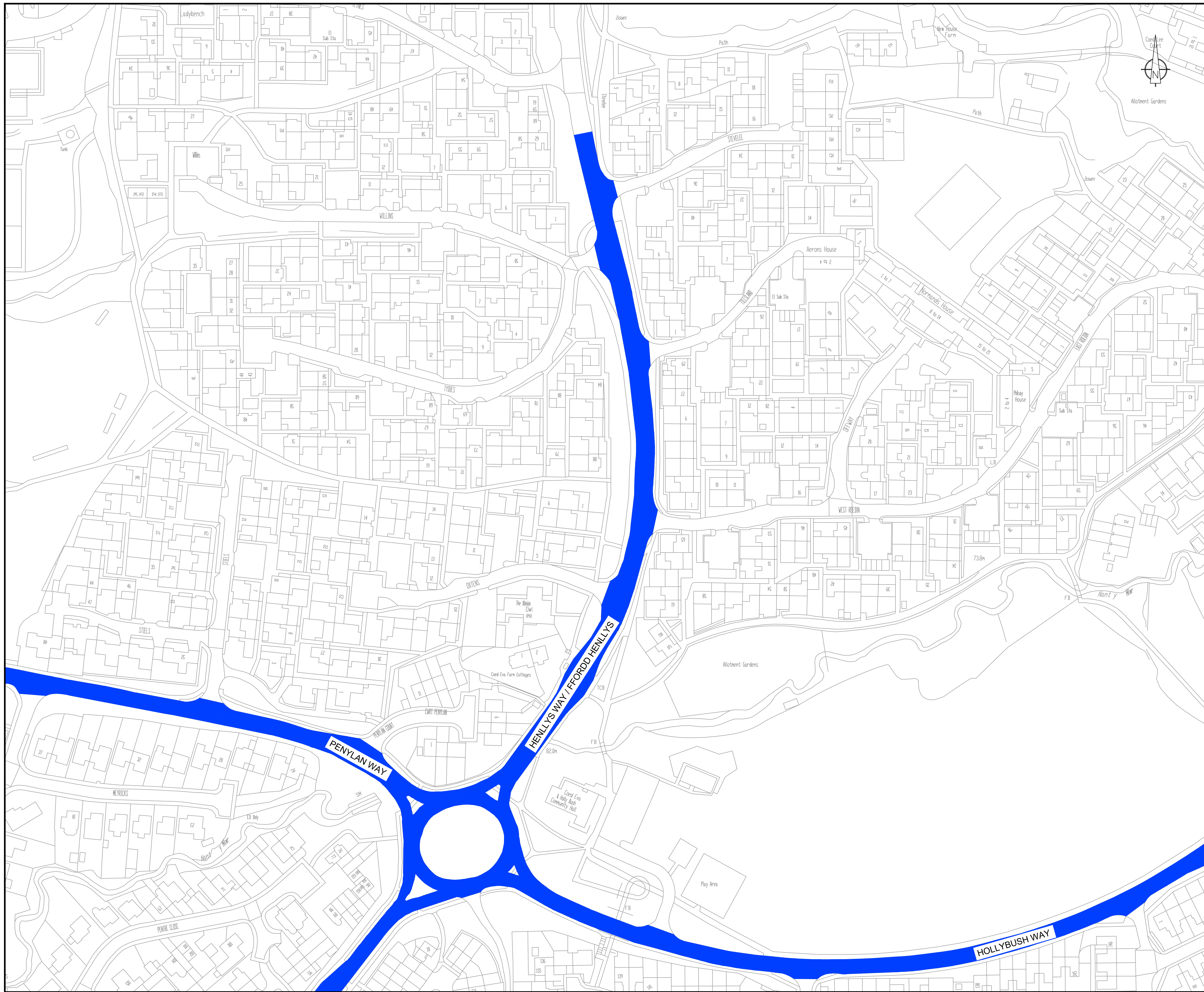
NEIGHBOURHOOD SERVICES DEPARTMENT
ADRAN GWASANAETHAU CYMDOGAETH

Chief Officer/ Prif Swyddog
Rachel Jowitt

National Default 20mph Speed Limit
 30mph Exception Site

Hollybush Way, Coed Eva & Two Locks 2

| | | | | | |
|----------|--------------|------------|--|---|--|
| DRAWN | MC | 27/08/2023 | CHECKED | | |
| SCALE: | Not to Scale | | This drawing must not be scaled. The contractor should check dimensions before commencing work and report any errors or omissions to the Engineer. | | |
| DRG. No. | 13 | | Revision | 0 | |



- NOTES:**
1. DO NOT SCALE FROM THIS DRAWING.
 2. ALL DIMENSIONS ARE IN METRES UNLESS OTHERWISE SPECIFIED.
 3. DRAWING TO BE PRINTED IN COLOUR.

KEY

PROPOSED 30mph SPEED LIMIT EXTENTS (EXCEPTION SITE)

Reproduced from Ordnance Survey with permission of the Controller of Her Majesty's Stationery Office © Crown copyright. Unauthorised reproduction infringes Crown Copyright and may lead to prosecution/civil proceedings. LICENCE No LA 100020789. 2005

Alghyichwyd o Fapiau'r Ordnance Survey gyda chaniatod Rheolwr Llyfrau Ei Mawrthdi © Hawffraint y Goron. Y Mae Alghyichru heb awdodod yn torri Hawffraint y Goron a gall arwain at erlyniad neu achosion sifil. RHIF-Y TRWYODED LA 100020789. 2005

| Revision | Description | Drawn By | Checked By | App'd By | Date |
|----------|-------------|----------|------------|----------|------|
| | | | | | |



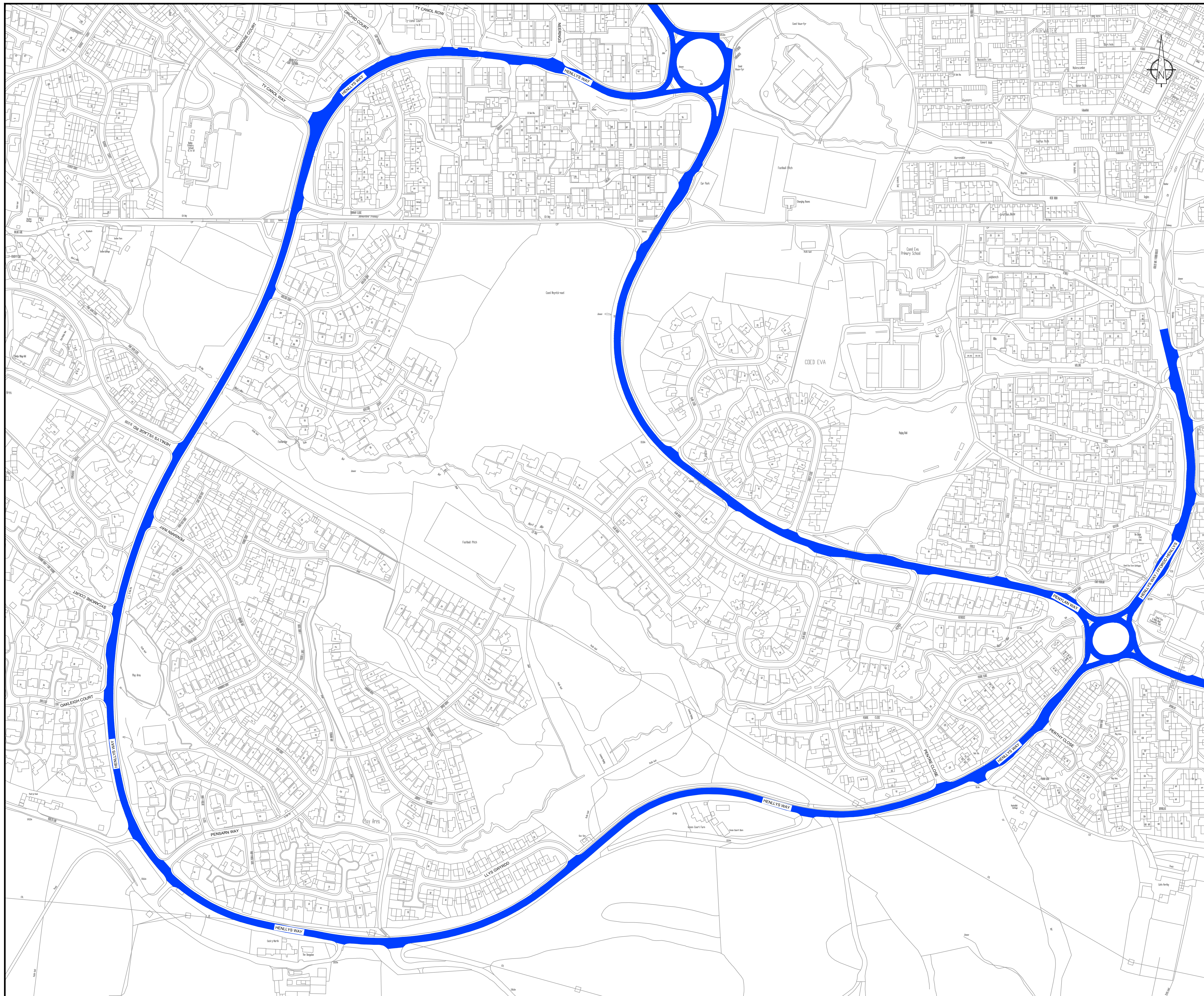
**NEIGHBOURHOOD SERVICES DEPARTMENT
ADRAN GWASANAETHAU CYMDOGAETH**

*Chief Officer/ Prif Swyddog
Rachel Jowitt*

National Default 20mph Speed Limit
30mph Exception Site


Henllys Way, Coed Eva

| | | | | | |
|----------|--------------|------------|--|---|--|
| DRAWN | MC | 27/08/2023 | CHECKED | | |
| SCALE: | Not to Scale | | This drawing must not be scaled. The contractor should check dimensions before commencing work and report any errors or omissions to the Engineer. | | |
| DRG. No. | 14 | | Revision | 0 | |



- NOTES:**
1. DO NOT SCALE FROM THIS DRAWING.
 2. ALL DIMENSIONS ARE IN METRES UNLESS OTHERWISE SPECIFIED.
 3. DRAWING TO BE PRINTED IN COLOUR.

KEY

 PROPOSED 30mph SPEED LIMIT EXTENTS (EXCEPTION SITE)

Reproduced from Ordnance Survey with permission of the Controller of Her Majesty's Stationery Office © Crown copyright. Unauthorised reproduction infringes Crown Copyright and may lead to prosecution/civil proceedings. LICENCE No LA 100020789. 2005

Alghyhyrwyd o Fapiau'r Ordnance Survey gyda chaniatod Rheolwr Llyfrau Ei Mawrhydi © Hawffraint y Goron. Y Mae Alghyhyrhu heb awdurdod yn torri Hawffraint y Goron a gall arwain at erlyniad neu achosion sifil. RHIF-Y TRWYODED LA 100020789. 2005

| Revision | Description | Drawn By | Checked By | App'd By | Date |
|----------|-------------|----------|------------|----------|------|
| | | | | | |



**NEIGHBOURHOOD SERVICES DEPARTMENT
ADRAN GWASANAETHAU CYMDOGAETH**

*Chief Officer/ Prif Swyddog
Rachel Jowitt*

National Default 20mph Speed Limit
30mph Exception Site


Henllys Way, Fairwater, Coed Eva & Two Locks

| | | | | | |
|----------|--------------|------------|--|---|--|
| DRAWN | MC | 27/08/2023 | CHECKED | | |
| SCALE: | Not to Scale | | THIS DRAWING MUST NOT BE SCALED. THE CONTRACTOR SHOULD CHECK DIMENSIONS BEFORE COMMENCING WORK AND REPORT ANY ERRORS OR OMISSIONS TO THE ENGINEER. | | |
| DRG. No. | 15 | | Revision | 0 | |



- NOTES:
1. DO NOT SCALE FROM THIS DRAWING.
 2. ALL DIMENSIONS ARE IN METRES UNLESS OTHERWISE SPECIFIED.
 3. DRAWING TO BE PRINTED IN COLOUR.

KEY

 PROPOSED 30mph SPEED LIMIT EXTENTS (EXCEPTION SITE)

Reproduced from Ordnance Survey with permission of the Controller of Her Majesty's Stationery Office © Crown copyright. Unauthorised reproduction infringes Crown Copyright and may lead to prosecution/civil proceedings. LICENCE No LA 100020789. 2005

Alghyhyrhu o Fapiau'r Ordnance Survey gyda chaniadau Rheolwr Llyfrfa Ei Mawrthdi © Hawffraint y Goron. Y Mae Alghyhyrhu heb awdurdod yn torri Hawffraint y Goron a gall arwain at erlyniad neu achosion sifil. RHIF-Y TRWYODED LA 100020789. 2005

| Revision | Description | Drawn By | Checked By | App'd By | Date |
|----------|-------------|----------|------------|----------|------|
| | | | | | |



NEIGHBOURHOOD SERVICES DEPARTMENT
ADRAN GWASANAETHAU CYMDOGAETH

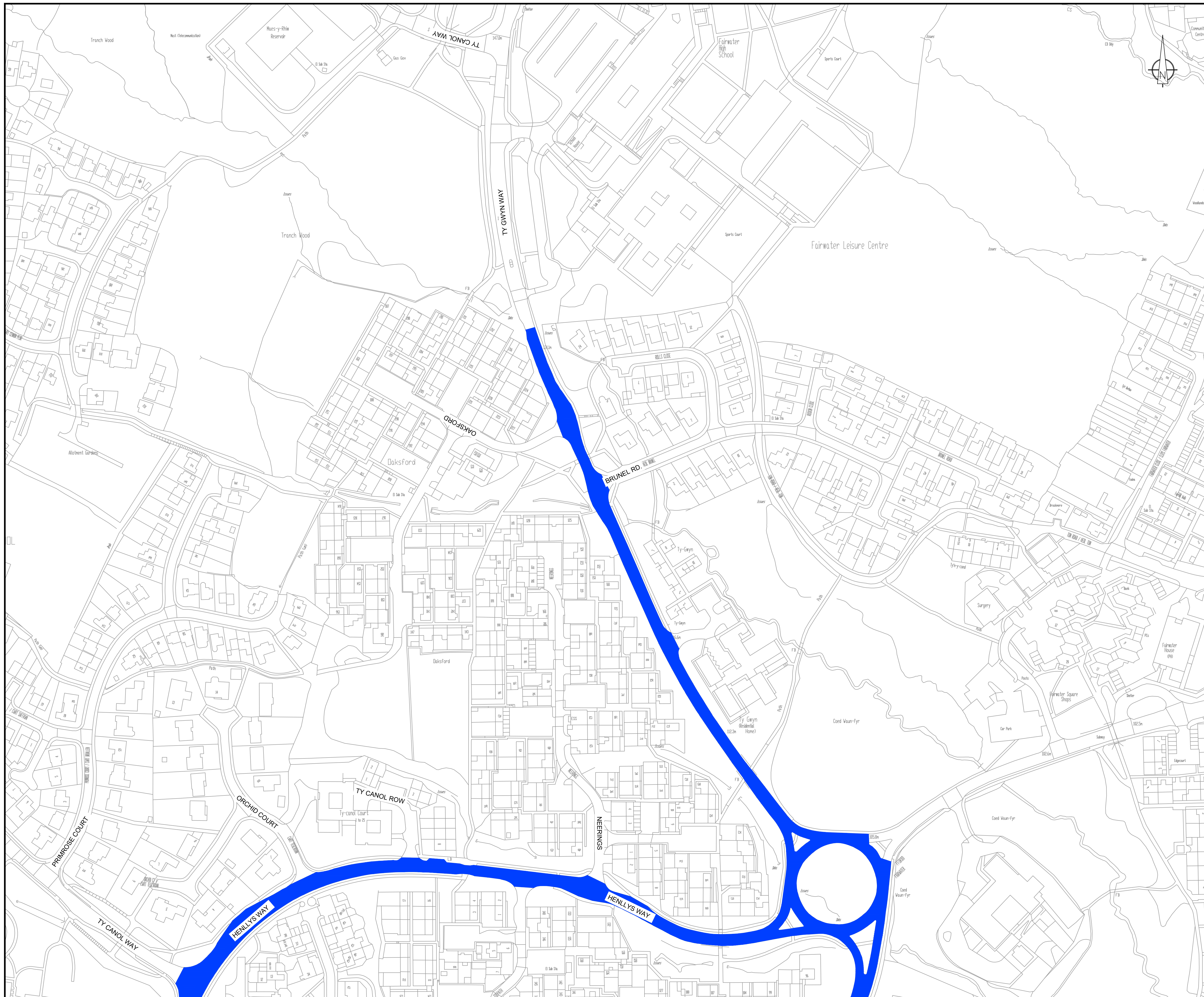
Chief Officer/ Prif Swyddog
Rachel Jowitt

National Default 20mph Speed Limit
30mph Exception Site

Penylan Way, Fairwater & Coed Eva

| | | | | |
|----------|--------------|------------|----------|---|
| DRAWN | MC | 27/08/2023 | CHECKED | |
| SCALE: | Not to Scale | | | |
| DRG. No. | 16 | | Revision | 0 |

This drawing must not be scaled. The contractor should check dimensions before commencing work and report any errors or omissions to the Engineer.



- NOTES:**
1. DO NOT SCALE FROM THIS DRAWING.
 2. ALL DIMENSIONS ARE IN METRES UNLESS OTHERWISE SPECIFIED.
 3. DRAWING TO BE PRINTED IN COLOUR.

KEY

PROPOSED 30mph SPEED LIMIT EXTENTS (EXCEPTION SITE)

Reproduced from Ordnance Survey with permission of the Controller of Her Majesty's Stationery Office © Crown copyright. Unauthorised reproduction infringes Crown Copyright and may lead to prosecution/civil proceedings. LICENCE No LA 100020789. 2005

Alghyichwyd o Fapiau'r Ordnance Survey gyda chaniatad Rheolwr Llyfrfa Ei Mawrthdi © Hawffrant y Goron. Y Mae Alghyichru heb awdurdod yn torri Hawffrant y Goron a gall arwain at etymiad neu achosion sifil. RHIF-Y TRWYODED LA 100020789. 2005

| Revision | Description | Drawn By | Checked By | App'd By | Date |
|----------|-------------|----------|------------|----------|------|
| | | | | | |



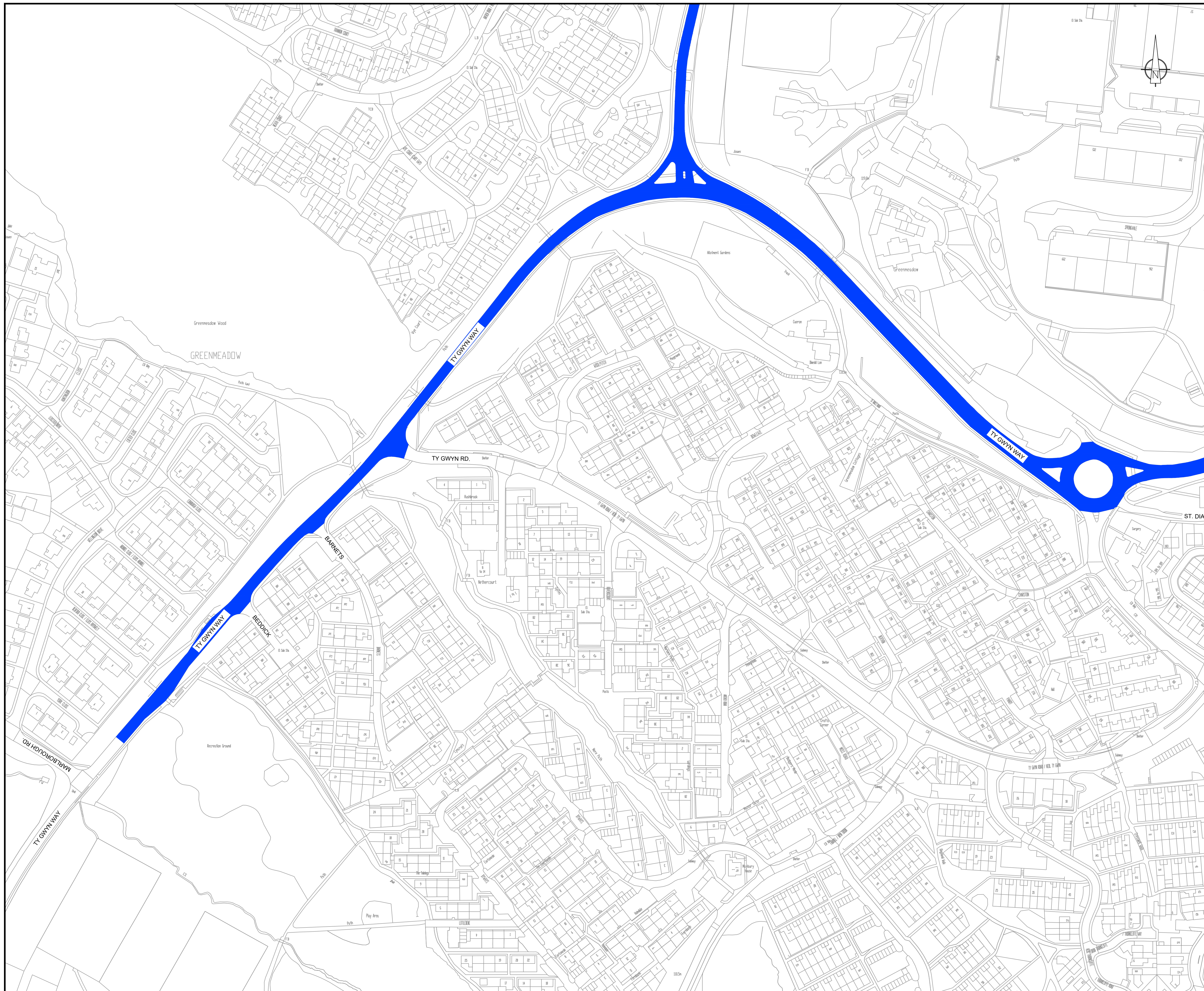
**NEIGHBOURHOOD SERVICES DEPARTMENT
ADRAN GWASANAETHAU CYMDOGAETH**

*Chief Officer/ Prif Swyddog
Rachel Jowitt*

National Default 20mph Speed Limit
30mph Exception Site

Ty Gwyn Way, Fairwater

| | | | | | |
|----------|--------------|------------|--|---|--|
| DRAWN | MC | 27/08/2023 | CHECKED | | |
| SCALE: | Not to Scale | | This drawing must not be scaled. The contractor should check dimensions before commencing work and report any errors or omissions to the Engineer. | | |
| DRG. No. | 17 | | Revision | 0 | |



- NOTES:**
1. DO NOT SCALE FROM THIS DRAWING.
 2. ALL DIMENSIONS ARE IN METRES UNLESS OTHERWISE SPECIFIED.
 3. DRAWING TO BE PRINTED IN COLOUR.

KEY

PROPOSED 30mph SPEED LIMIT EXTENTS (EXCEPTION SITE)

Reproduced from Ordnance Survey with permission of the Controller of Her Majesty's Stationery Office © Crown copyright. Unauthorised reproduction infringes Crown Copyright and may lead to prosecution/civil proceedings. LICENCE No LA 100020789. 2005

Alghyhychwyd o Fapiau'r Ordnance Survey gyda chaniadaid Rheolwr Llyfrau Ei Mawrthdy © Hawffraint y Goron. Y Mae Alghyhyrchu heb awdurdod yn torri Hawffraint y Goron a gall arwain at etymiad neu achosion sifil. RHIF-Y-TRWYODED LA 100020789. 2005

| Revision | Description | Drawn By | Checked By | App'd By | Date |
|----------|-------------|----------|------------|----------|------|
| | | | | | |



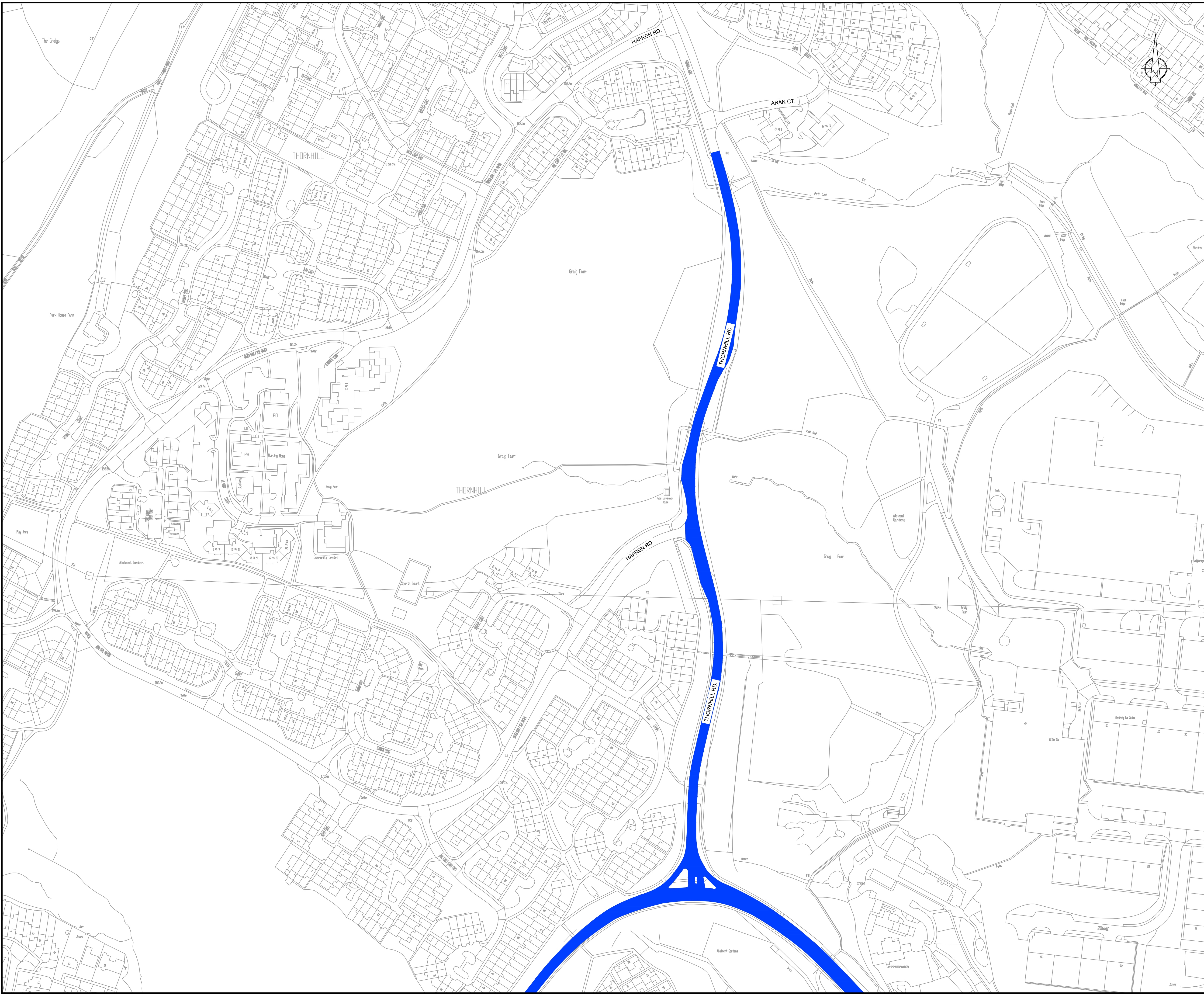
**NEIGHBOURHOOD SERVICES DEPARTMENT
ADRAN GWASANAETHAU CYMDOGAETH**

*Chief Officer/ Prif Swyddog
Rachel Jowitt*

National Default 20mph Speed Limit
30mph Exception Site


**Ty Gwyn Way, St Dials, Upper Cwmbran
& Greenmeadow**

| | | | | | |
|----------|--------------|------------|--|---|--|
| DRAWN | MC | 27/08/2023 | CHECKED | | |
| SCALE: | Not to Scale | | This drawing must not be scaled. The contractor should check dimensions before commencing work and report any errors or omissions to the Engineer. | | |
| DRG. No. | 18 | | Revision | 0 | |



- NOTES:
1. DO NOT SCALE FROM THIS DRAWING.
 2. ALL DIMENSIONS ARE IN METRES UNLESS OTHERWISE SPECIFIED.
 3. DRAWING TO BE PRINTED IN COLOUR.

KEY

 PROPOSED 30mph SPEED LIMIT EXTENTS (EXCEPTION SITE)

Reproduced from Ordnance Survey with permission of the Controller of Her Majesty's Stationery Office © Crown copyright. Unauthorised reproduction infringes Crown Copyright and may lead to prosecution/civil proceedings. LICENCE No LA 100020789. 2005

Alghyhychwyd o Fapiau'r Ordnance Survey gyda chaniadaid Rheolwr Llyfrau Ei Mawrthdy © Hawffraint y Goron. Y Mae Alghyhyrchu heb awurdod yn torri Hawffraint y Goron a gall arwain at etymiad neu achosion sifil. RHIF-Y TRWYODED LA 100020789. 2005

| Revision | Description | Drawn By | Checked By | App'd By | Date |
|----------|-------------|----------|------------|----------|------|
| | | | | | |



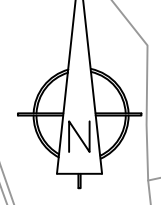
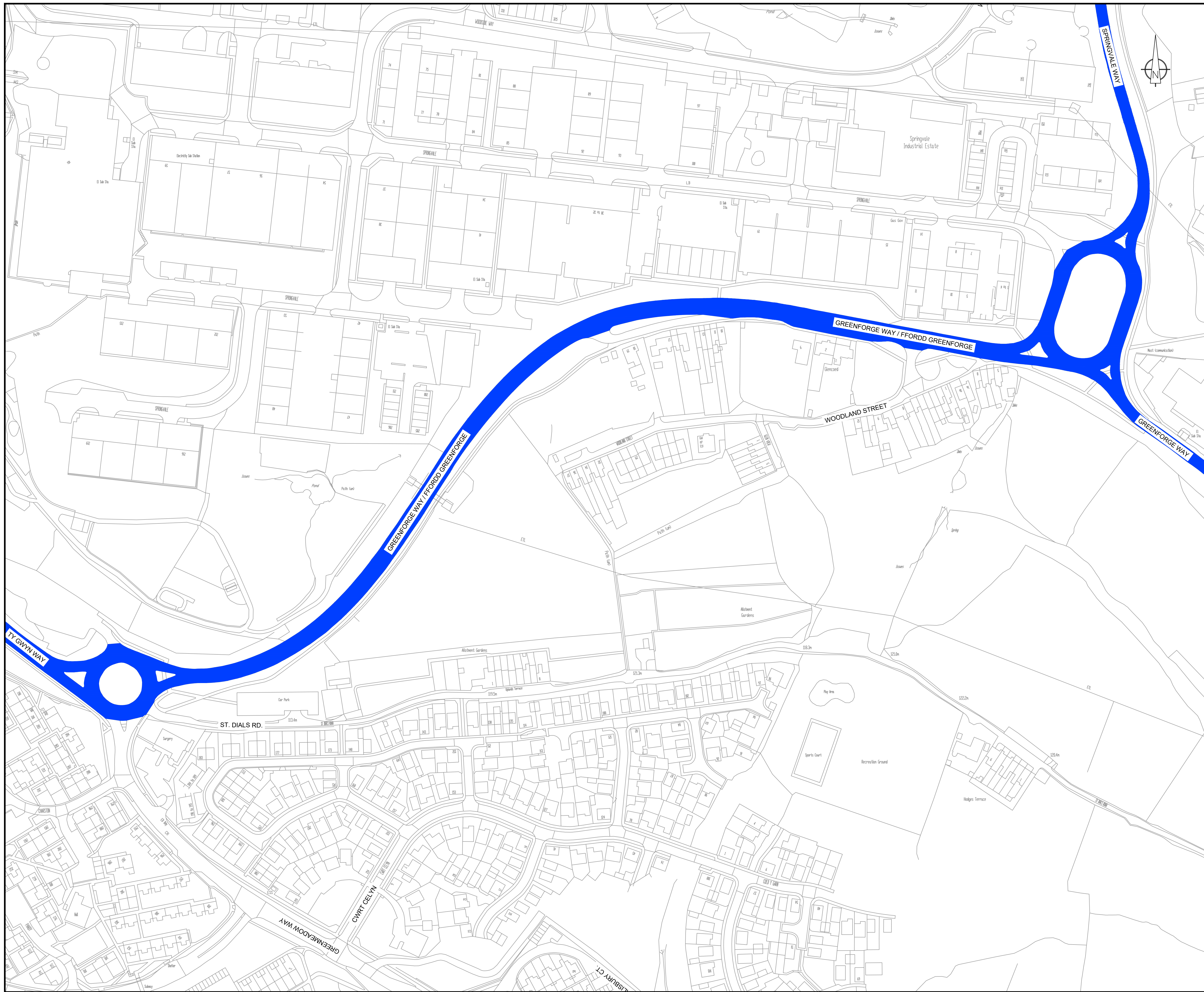
NEIGHBOURHOOD SERVICES DEPARTMENT
ADRAN GWASANAETHAU CYMDOGAETH

Chief Officer/ Prif Swyddog
Rachel Jowitt

National Default 20mph Speed Limit
 30mph Exception Site

Thornhill Road, St Dials & Upper Cwmbran

| | | | | | |
|----------|--------------|------------|--|---|--|
| DRAWN | MC | 27/08/2023 | CHECKED | | |
| SCALE: | Not to Scale | | THIS DRAWING MUST NOT BE SCALED. THE CONTRACTOR SHOULD CHECK DIMENSIONS BEFORE COMMENCING WORK AND REPORT ANY ERRORS OR OMISSIONS TO THE ENGINEER. | | |
| DRG. No. | 19 | | Revision | 0 | |



- NOTES:**
1. DO NOT SCALE FROM THIS DRAWING.
 2. ALL DIMENSIONS ARE IN METRES UNLESS OTHERWISE SPECIFIED.
 3. DRAWING TO BE PRINTED IN COLOUR.

KEY

PROPOSED 30mph SPEED LIMIT EXTENTS (EXCEPTION SITE)

Reproduced from Ordnance Survey with permission of the Controller of Her Majesty's Stationery Office © Crown copyright. Unauthorised reproduction infringes Crown Copyright and may lead to prosecution/civil proceedings. LICENCE No LA 100020789. 2005

Alghyichwyd o Fapiau'r Ordnance Survey gyda chaniatad Rheolwr Llyfrau Ei Mawrtydi © Hawffrwyd y Goron. Y Mae Alghyichwyd heb awdurdod yn torri Hawffrwyd y Goron a gall arwain at erlyniad neu achosion sifil. RHIF-Y TRWYODED LA 100020789. 2005

| Revision | Description | Drawn By | Checked By | App'd By | Date |
|----------|-------------|----------|------------|----------|------|
| | | | | | |



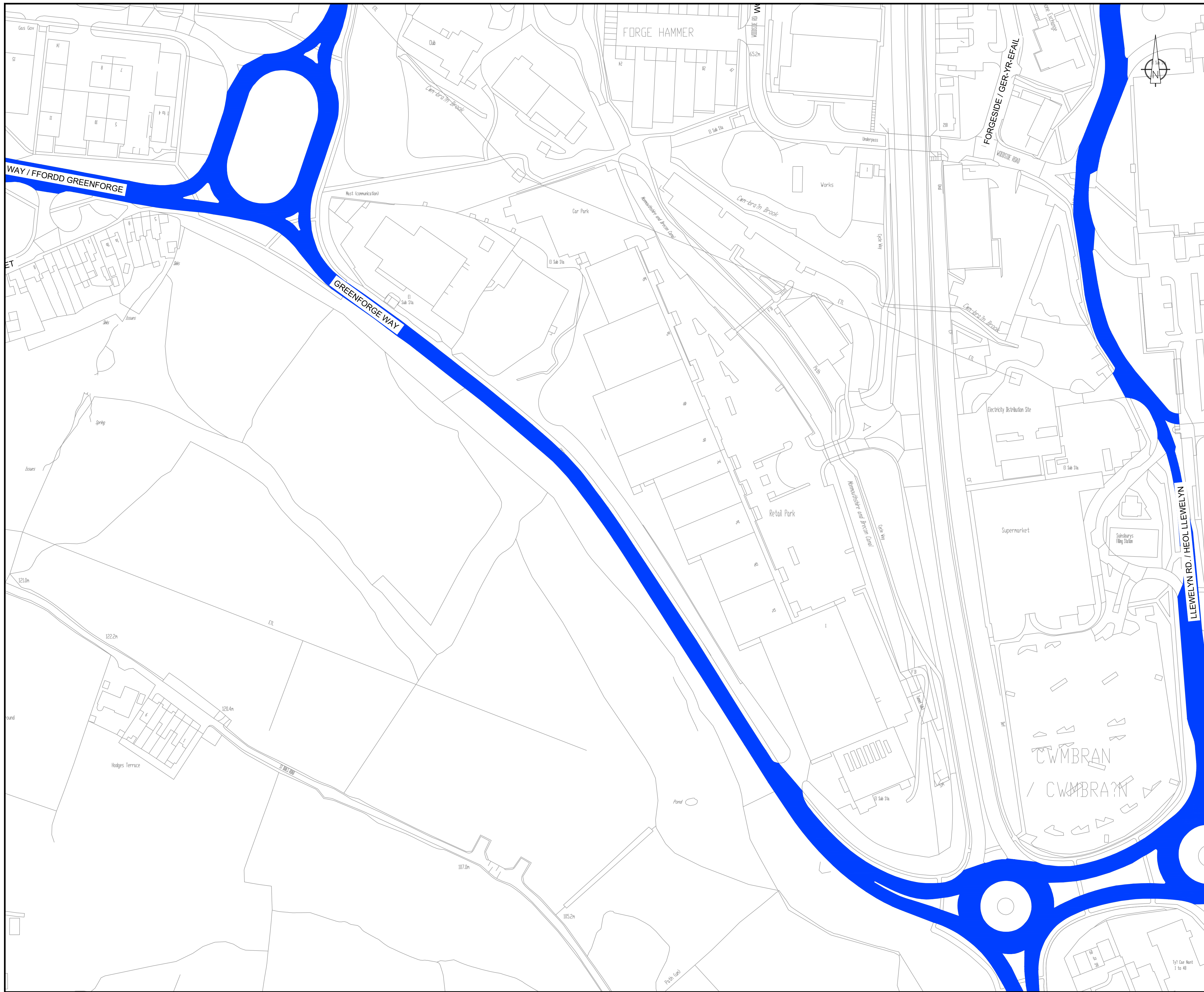
**NEIGHBOURHOOD SERVICES DEPARTMENT
ADRAN GWASANAETHAU CYMDOGAETH**

*Chief Officer/ Prif Swyddog
Rachel Jowitt*

National Default 20mph Speed Limit
30mph Exception Site

Greenforge Way, St Dials

| | | | | | |
|----------|--------------|------------|--|---|--|
| DRAWN | MC | 27/08/2023 | CHECKED | | |
| SCALE: | Not to Scale | | This drawing must not be scaled. The contractor should check dimensions before commencing work and report any errors or omissions to the Engineer. | | |
| DRG. No. | 20 | | Revision | 0 | |



- NOTES:
1. DO NOT SCALE FROM THIS DRAWING.
 2. ALL DIMENSIONS ARE IN METRES UNLESS OTHERWISE SPECIFIED.
 3. DRAWING TO BE PRINTED IN COLOUR.

KEY

PROPOSED 30mph SPEED LIMIT EXTENTS (EXCEPTION SITE)

Reproduced from Ordnance Survey with permission of the Controller of Her Majesty's Stationery Office © Crown copyright. Unauthorised reproduction infringes Crown Copyright and may lead to prosecution/civil proceedings. LICENCE No LA 100020789. 2005

Alghyhyrhu o Fapiau'r Ordnance Survey gyda chaniadau Rheolwr Llyfrfa Ei Mawrhydi © Hawffraint y Goron. Y Mae Alghyhyrhu heb awdurdod yn torri Hawffraint y Goron a gall arwain at etymiad neu achosion sifil. RHIF-Y TRWYODED LA 100020789. 2005

| Revision | Description | Drawn By | Checked By | App'd By | Date |
|----------|-------------|----------|------------|----------|------|
| | | | | | |



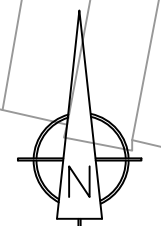
NEIGHBOURHOOD SERVICES DEPARTMENT
ADRAN GWASANAETHAU CYMDOGAETH

Chief Officer/ Prif Swyddog
Rachel Jowitt

National Default 20mph Speed Limit
 30mph Exception Site

Greenforge Way, St Dials 2

| | | | | | |
|----------|--------------|------------|--|---|--|
| DRAWN | MC | 27/08/2023 | CHECKED | | |
| SCALE: | Not to Scale | | This drawing must not be scaled. The contractor should check dimensions before commencing work and report any errors or omissions to the Engineer. | | |
| DRG. No. | 21 | | Revision | 0 | |



- NOTES:**
- DO NOT SCALE FROM THIS DRAWING.
 - ALL DIMENSIONS ARE IN METRES UNLESS OTHERWISE SPECIFIED.
 - DRAWING TO BE PRINTED IN COLOUR.

KEY

PROPOSED 30mph SPEED LIMIT EXTENTS (EXCEPTION SITE)

Reproduced from Ordnance Survey with permission of the Controller of Her Majesty's Stationery Office © Crown copyright. Unauthorised reproduction infringes Crown Copyright and may lead to prosecution/civil proceedings. LICENCE No LA 100020789. 2005

Alghyrychwyd o Fapiau'r Ordnance Survey gyda chaniatod Rheolwr Llyfrau Ei Mawrthdy © Hawffraint y Goron. Y Mae Alghyrychu heb awdurdod yn torri Hawffraint y Goron a gall arwain at etymiad neu achosion sifil. RHIF-Y TRWYODED LA 100020789. 2005

| Revision | Description | Drawn By. | Checked By. | App'd By. | Date |
|----------|-------------|-----------|-------------|-----------|------|
| | | | | | |



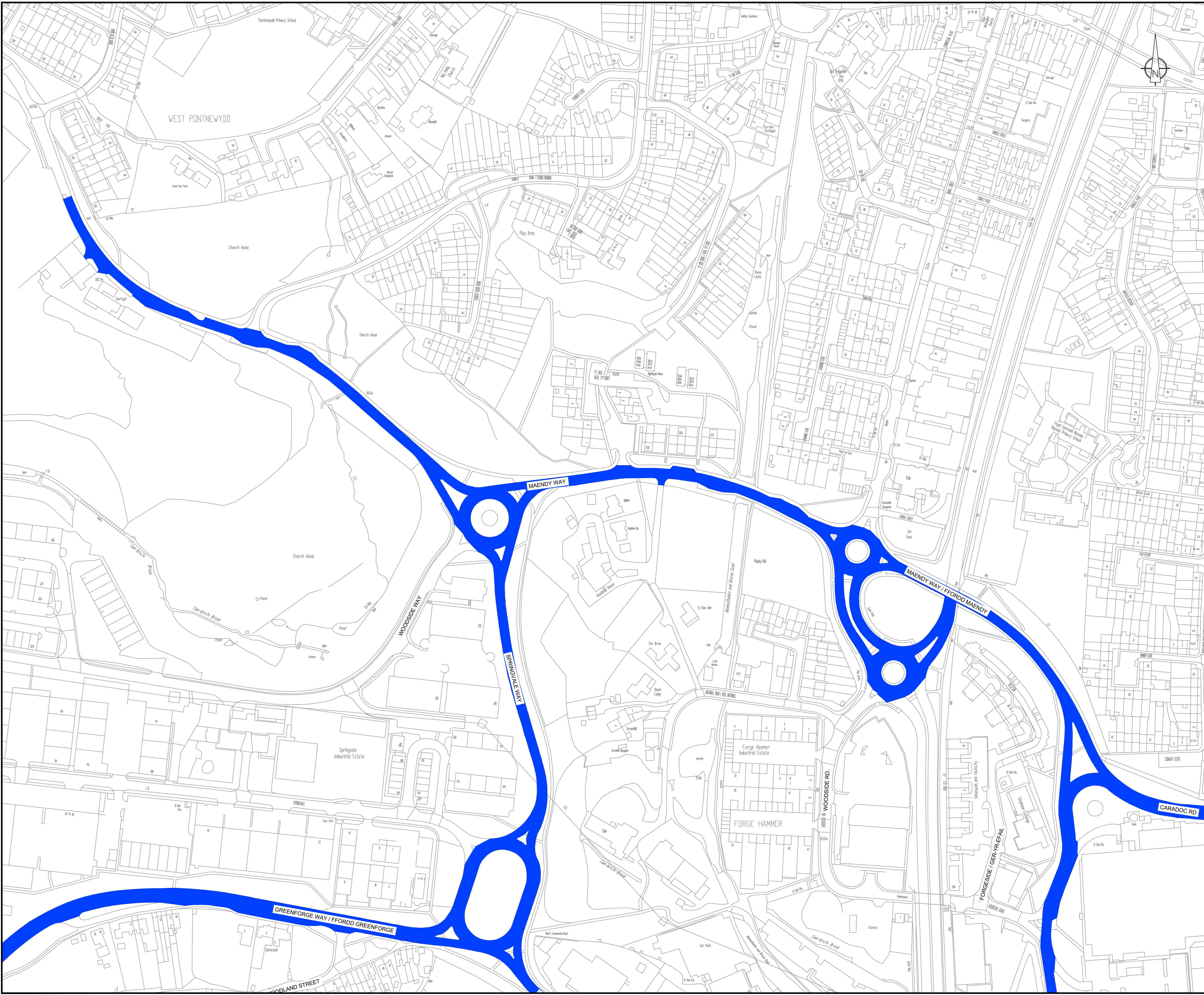
**NEIGHBOURHOOD SERVICES DEPARTMENT
ADRAN GWASANAETHAU CYMDOGAETH**

*Chief Officer/ Prif Swyddog
Rachel Jowitt*

National Default 20mph Speed Limit
30mph Exception Site

Springvale Way, St Dials

| | | | | | |
|----------|--------------|------------|--|---|--|
| DRAWN | MC | 27/08/2023 | CHECKED | | |
| SCALE: | Not to Scale | | This drawing must not be scaled. The contractor should check dimensions before commencing work and report any errors or omissions to the Engineer. | | |
| DRG. No. | 22 | | Revision | 0 | |



- NOTES:**
1. DO NOT SCALE FROM THIS DRAWING.
 2. ALL DIMENSIONS ARE IN METRES UNLESS OTHERWISE SPECIFIED.
 3. DRAWING TO BE PRINTED IN COLOUR.

KEY

PROPOSED 30mph SPEED LIMIT EXTENTS (EXCEPTION SITE)

Reproduced from Ordnance Survey with permission of the Controller of Her Majesty's Stationery Office © Crown copyright. Unauthorised reproduction infringes Crown Copyright and may lead to prosecution/civil proceedings. LICENCE No LA 100020789. 2005

Alghyichwyd o Fapiau'r Ordnance Survey gyda chaniatod Rheolwr Llyfrfa Ei Mawrthdi © Hawffraint y Goron. Y Mae Alghyichru heb awdurdod yn torri Hawffraint y Goron a gall arwain at etymiad neu achosion sifil. RHIF-Y TRWYODED LA 100020789. 2005

| Revision | Description | Drawn By | Checked By | App'd By | Date |
|----------|-------------|----------|------------|----------|------|
| | | | | | |



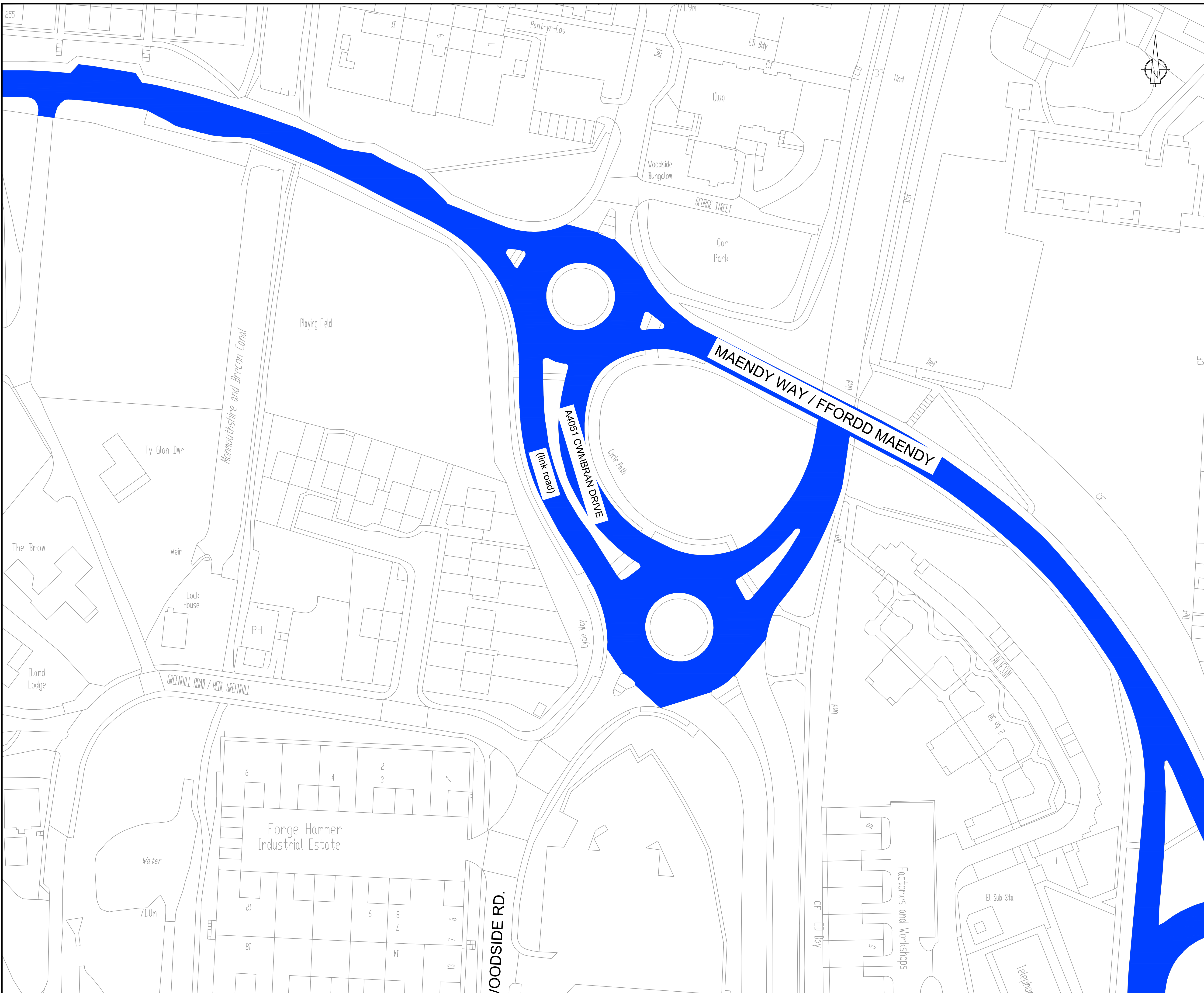
NEIGHBOURHOOD SERVICES DEPARTMENT
ADRAN GWASANAETHAU CYMDOGAETH

Chief Officer/ Prif Swyddog
Rachel Jowitt

National Default 20mph Speed Limit
 30mph Exception Site

Maendy Way, St Dials & Pontnewydd
 & Upper Cwmbran

| | | | | | |
|----------|--------------|------------|--|---|--|
| DRAWN | MC | 27/08/2023 | CHECKED | | |
| SCALE: | Not to Scale | | This drawing must not be scaled. The contractor should check dimensions before commencing work and report any errors or omissions to the Engineer. | | |
| DRG. No. | 23 | | Revision | 0 | |



- NOTES:**
1. DO NOT SCALE FROM THIS DRAWING.
 2. ALL DIMENSIONS ARE IN METRES UNLESS OTHERWISE SPECIFIED.
 3. DRAWING TO BE PRINTED IN COLOUR.

KEY

PROPOSED 30mph SPEED LIMIT EXTENTS (EXCEPTION SITE)

Reproduced from Ordnance Survey with permission of the Controller of Her Majesty's Stationery Office © Crown copyright. Unauthorised reproduction infringes Crown Copyright and may lead to prosecution/civil proceedings. LICENCE No LA 100020789. 2005

Alghyhyrwyd o Fapiau'r Ordnance Survey gyda chaniatod Rheolwr Llyfrau Ei Mawrthidi © Hawffraint y Goron. Y Mae Alghyhyrchu heb awdurdod yn torri Hawffraint y Goron a gall arwain at erlyniad neu achosion sifil. RHIF-Y TRWYODED LA 100020789. 2005

| Revision | Description | Drawn By | Checked By | App'd By | Date |
|----------|-------------|----------|------------|----------|------|
| | | | | | |



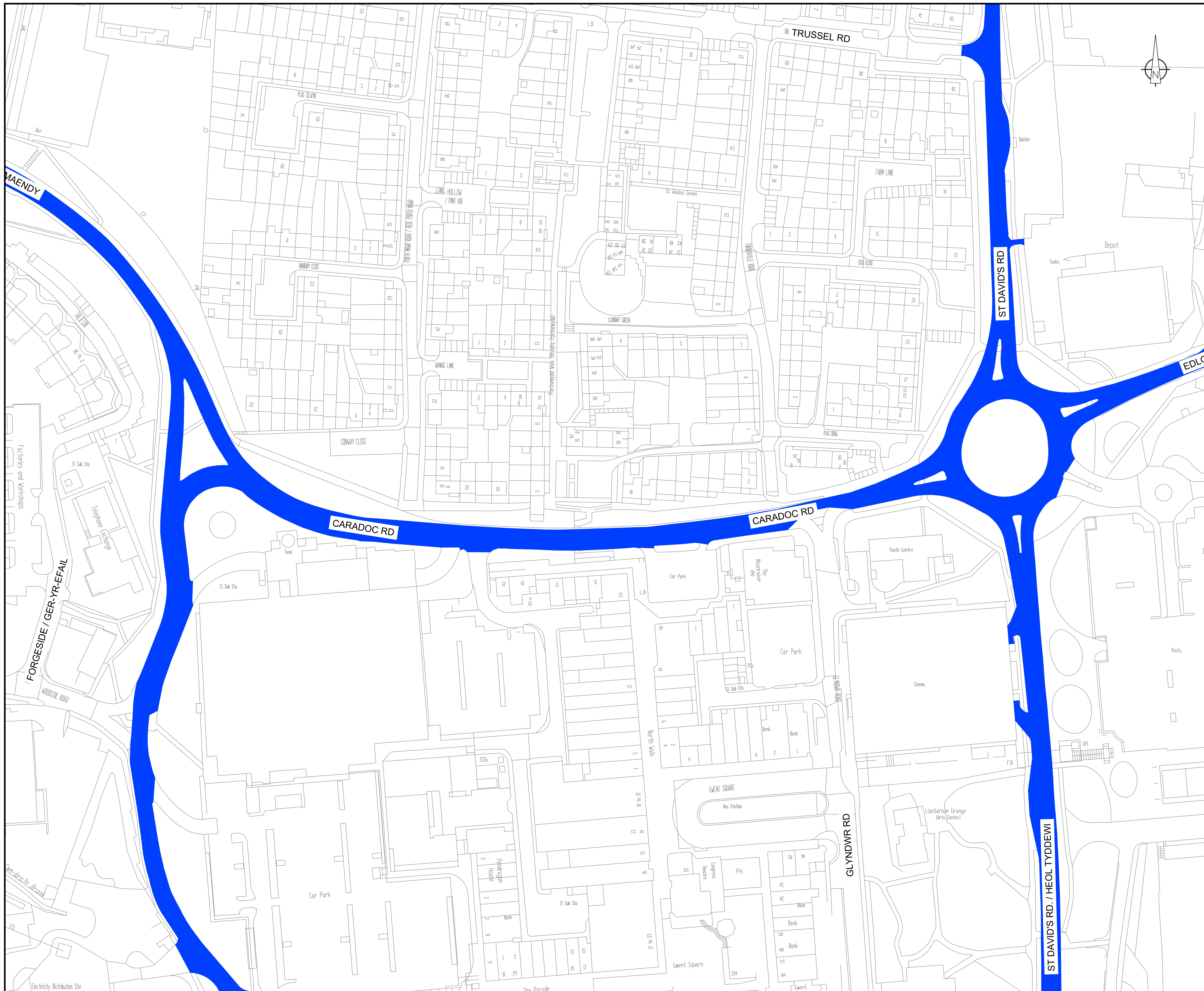
NEIGHBOURHOOD SERVICES DEPARTMENT
ADRAN GWASANAETHAU CYMDOGAETH

Chief Officer/ Prif Swyddog
Rachel Jowitt


National Default 20mph Speed Limit
 30mph Exception Site

A4051 Cwmbran Drive (link road), St Dials

| | | | | | |
|----------|--------------|------------|--|---|--|
| DRAWN | MC | 27/08/2023 | CHECKED | | |
| SCALE: | Not to Scale | | This drawing must not be scaled. The contractor should check dimensions before commencing work and report any errors or omissions to the Engineer. | | |
| DRG. No. | 24 | | Revision | 0 | |



NOTES:
 1. DO NOT SCALE FROM THIS DRAWING.
 2. ALL DIMENSIONS ARE IN METRES UNLESS OTHERWISE SPECIFIED.
 3. DRAWING TO BE PRINTED IN COLOUR.

KEY
 PROPOSED 30mph SPEED LIMIT EXTENTS (EXCEPTION SITE)

Reproduced from Ordnance Survey with permission of the Controller of Her Majesty's Stationery Office © Crown copyright. Unauthorised reproduction infringes Crown Copyright and may lead to prosecution/civil proceedings. LICENCE No LA 100020789. 2005
 Alghyichwyd o Fapiau'r Ordnance Survey gyda chaniadau Rheolwr Llyfrau Ei Mawrtydi © Hawffraint y Goron. Y Mae Alghyichwyd heb awdurdod yn torri Hawffraint y Goron a gall arwain at erlyniad neu achosion sifil. RHIF-Y-TRWYODED LA 100020789. 2005

| Revision | Description | Drawn By. | Checked By. | App'd By. | Date |
|----------|-------------|-----------|-------------|-----------|------|
| | | | | | |



NEIGHBOURHOOD SERVICES DEPARTMENT
ADRAN GWASANAETHAU CYMDOGAETH
Chief Officer/ Prif Swyddog
Rachel Jowitt

National Default 20mph Speed Limit
 30mph Exception Site

Caradoc Road, Llantarnam & Pontnewydd

| | | | | | | |
|----------|--------------|------------|---------|--|----------|---|
| DRAWN | MC | 27/08/2023 | CHECKED | | | |
| SCALE: | Not to Scale | | | | | |
| DRG. No. | 25 | | | | Revision | 0 |

This drawing must not be scaled. The contractor should check dimensions before commencing work and report any errors or omissions to the Engineer.



- NOTES:**
1. DO NOT SCALE FROM THIS DRAWING.
 2. ALL DIMENSIONS ARE IN METRES UNLESS OTHERWISE SPECIFIED.
 3. DRAWING TO BE PRINTED IN COLOUR.

KEY

PROPOSED 30mph SPEED LIMIT EXTENTS (EXCEPTION SITE)

Reproduced from Ordnance Survey with permission of the Controller of Her Majesty's Stationery Office © Crown copyright. Unauthorised reproduction infringes Crown Copyright and may lead to prosecution/civil proceedings. LICENCE No LA 100020789. 2005

Alghyhyrwyd o Fapiau'r Ordnance Survey gyda chaniatod Rheolwr Llyfrfa Ei Mawrhydi © Hawffraint y Goron. Y Mae Alghyhyrwyd heb awdurdod yn torri Hawffraint y Goron a gall arwain at etymiad neu achosion sifil. RHIF-Y TRWYODED LA 100020789. 2005

| Revision | Description | Drawn By | Checked By | App'd By | Date |
|----------|-------------|----------|------------|----------|------|
| | | | | | |



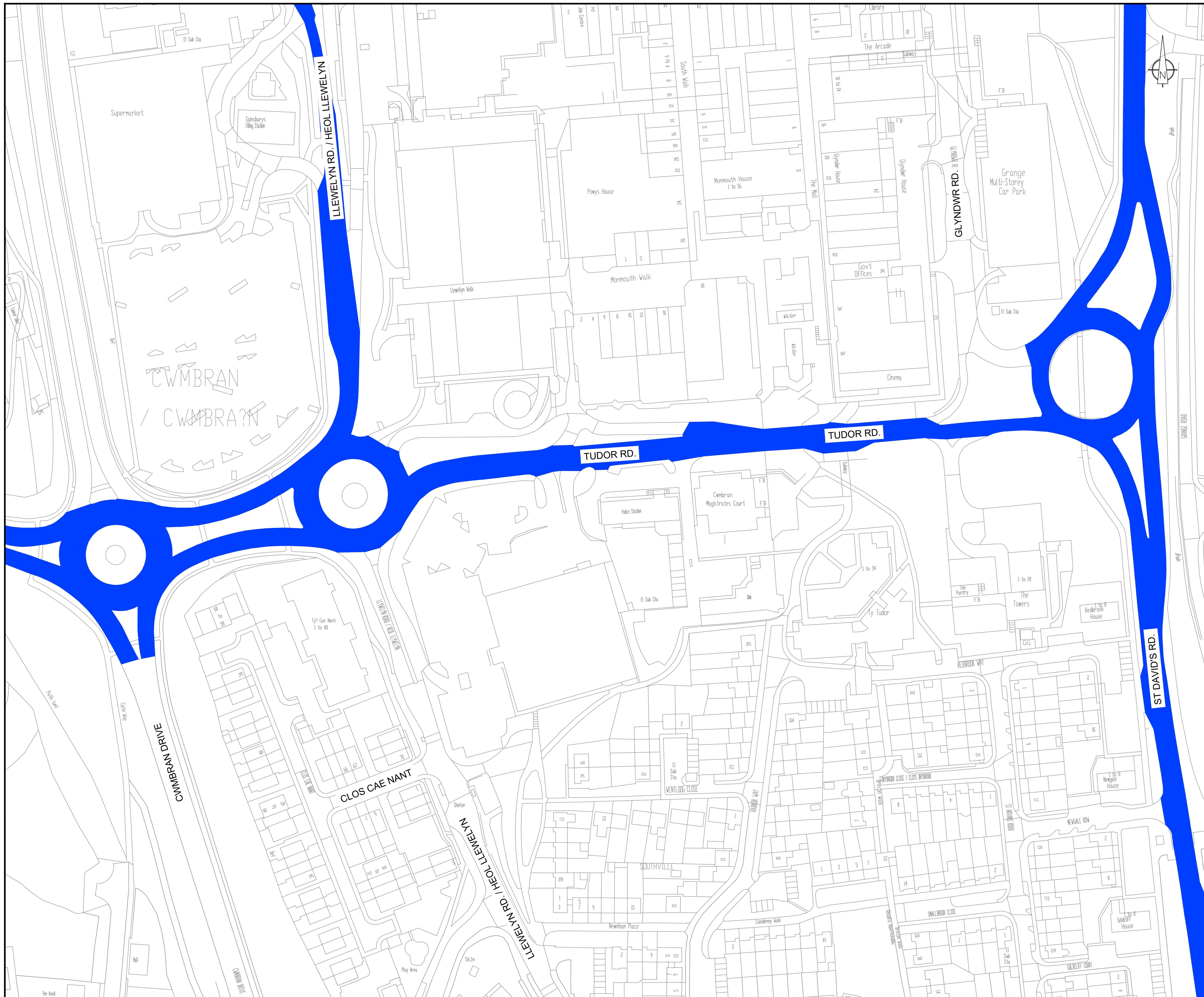
NEIGHBOURHOOD SERVICES DEPARTMENT
ADRAN GWASANAETHAU CYMDOGAETH

Chief Officer/ Prif Swyddog
Rachel Jowitt

National Default 20mph Speed Limit
 30mph Exception Site


Llewellyn Road, Llantarnam & Pontnewydd

| | | | | | |
|----------|--------------|------------|--|---|--|
| DRAWN | MC | 27/08/2023 | CHECKED | | |
| SCALE: | Not to Scale | | This drawing must not be scaled. The contractor should check dimensions before commencing work and report any errors or omissions to the Engineer. | | |
| DRG. No. | 26 | | Revision | 0 | |



- NOTES:**
1. DO NOT SCALE FROM THIS DRAWING.
 2. ALL DIMENSIONS ARE IN METRES UNLESS OTHERWISE SPECIFIED.
 3. DRAWING TO BE PRINTED IN COLOUR.

KEY

 PROPOSED 30mph SPEED LIMIT EXTENTS (EXCEPTION SITE)

Reproduced from Ordnance Survey with permission of the Controller of Her Majesty's Stationery Office © Crown copyright. Unauthorised reproduction infringes Crown Copyright and may lead to prosecution/civil proceedings. LICENCE No LA 100020789. 2005

Alghyhyrhu o Fapiau'r Ordnance Survey gyda chaniatod Rheolwr Llyfrau Ei Mawrhydi © Hawffraint y Goron. Y Mae Alghyhyrhu heb awddod yn torri Hawffraint y Goron a gall arwain at etymiad neu achosion sifil. RHIF-Y TRWYODED LA 100020789. 2005

| Revision | Description | Drawn By | Checked By | App'd By | Date |
|----------|-------------|----------|------------|----------|------|
| | | | | | |



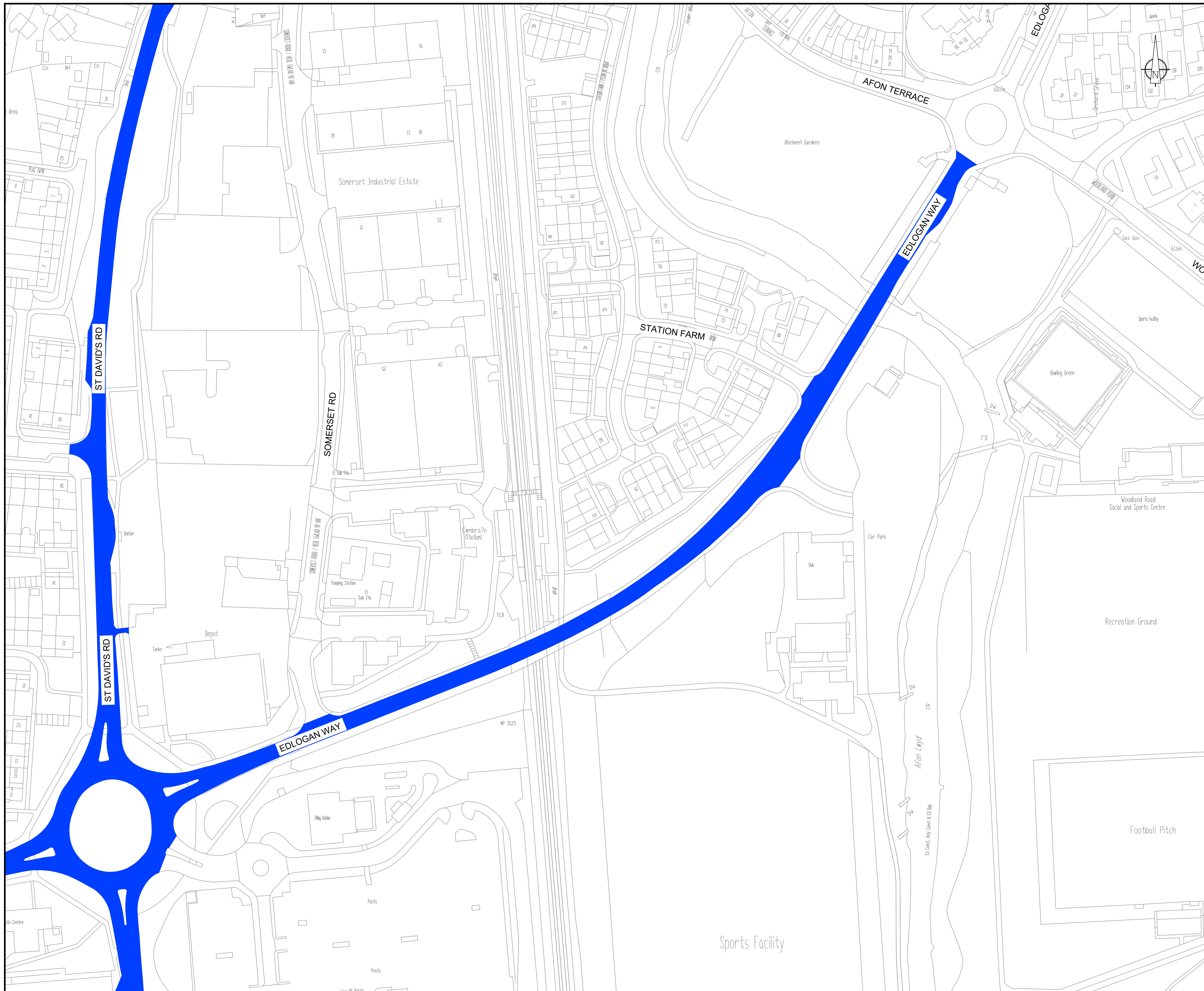
NEIGHBOURHOOD SERVICES DEPARTMENT
ADRAN GWASANAETHAU CYMDOGAETH

Chief Officer/ Prif Swyddog
Rachel Jowitt

National Default 20mph Speed Limit
30mph Exception Site

Tudor Road, Llantarnam

| | | | | | |
|----------|--------------|------------|--|---|--|
| DRAWN | MC | 27/08/2023 | CHECKED | | |
| SCALE: | Not to Scale | | This drawing must not be scaled. The contractor should check dimensions before commencing work and report any errors or omissions to the Engineer. | | |
| DRG. No. | 27 | | Revision | 0 | |



- NOTES:**
1. DO NOT SCALE FROM THIS DRAWING.
 2. ALL DIMENSIONS ARE IN METRES UNLESS OTHERWISE SPECIFIED.
 3. DRAWING TO BE PRINTED IN COLOUR.

KEY

PROPOSED 30mph SPEED LIMIT EXTENTS (EXCEPTION SITE)

Reproduced from Ordnance Survey with permission of the Controller of Her Majesty's Stationery Office © Crown copyright. Unauthorised reproduction infringes Crown Copyright and may lead to prosecution/civil proceedings. LICENCE No LA 100020789. 2005

Alghyrychwyd o Fapiau'r Ordnance Survey gyda chaniatod Rheolwr Llyfrau Ei Mawrthdi © Hawffraint y Goron. Y Mae Alghyrychru heb awdurdod yn torri Hawffraint y Goron a gall arwain at etymiad neu achosion sifil. RHIF-Y TRWYODED LA 100020789. 2005

| Revision | Description | Drawn By | Checked By | App'd By | Date |
|----------|-------------|----------|------------|----------|------|
| | | | | | |



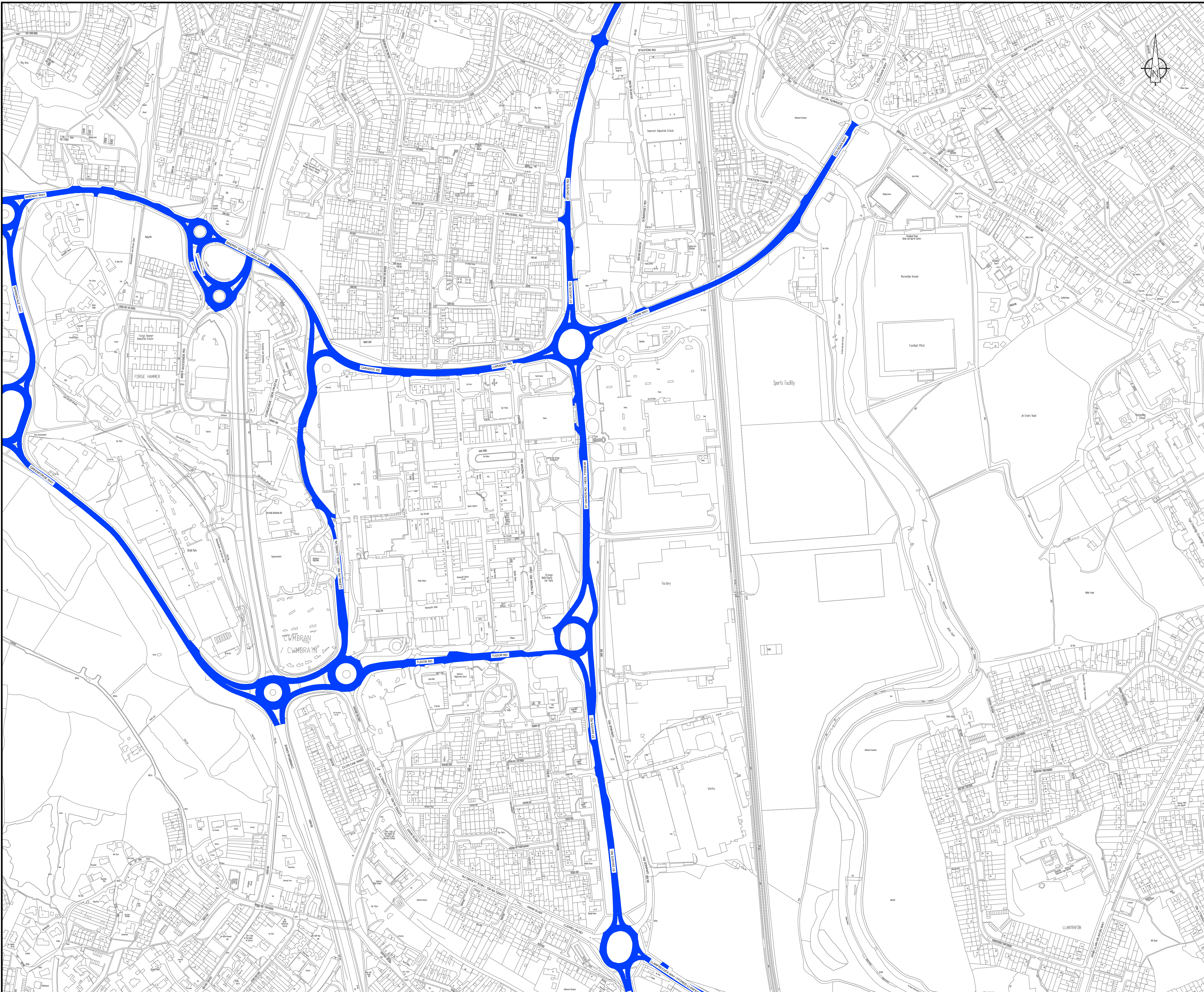
**NEIGHBOURHOOD SERVICES DEPARTMENT
ADRAN GWASANAETHAU CYMDOGAETH**

*Chief Officer/ Prif Swyddog
Rachel Jowitt*

National Default 20mph Speed Limit
30mph Exception Site


Edlogan Way, Pontnewydd, Llantarnam
& Croesyceiliog

| | | | | | |
|----------|--------------|------------|--|--|--|
| DRAWN | MC | 27/08/2023 | CHECKED | | |
| SCALE: | Not to Scale | | This drawing must not be scaled. The contractor should check dimensions before commencing work and report any errors or omissions to the Engineer. | | |
| DRG. No. | 28 | Revision | 0 | | |



- NOTES:
1. DO NOT SCALE FROM THIS DRAWING.
 2. ALL DIMENSIONS ARE IN METRES UNLESS OTHERWISE SPECIFIED.
 3. DRAWING TO BE PRINTED IN COLOUR.

KEY

 PROPOSED 30mph SPEED LIMIT EXTENTS (EXCEPTION SITE)

Reproduced from Ordnance Survey with permission of the Controller of Her Majesty's Stationery Office © Crown copyright. Unauthorised reproduction infringes Crown Copyright and may lead to prosecution/civil proceedings. LICENCE No LA 100020789. 2005

Alghyhychwyd o Fapiau'r Ordnance Survey gyda chaniatad Rheolwr Llyfrfa Ei Mawrthdi © Hawffraint y Goron. Y Mae Alghyhyrchu heb awurdod yn torri Hawffraint y Goron a gall arwain at etymiad neu achosion sifil. RHIF-Y TRWYODED LA 100020789. 2005

| Revision | Description | Drawn By | Checked By | App'd By | Date |
|----------|-------------|----------|------------|----------|------|
| | | | | | |



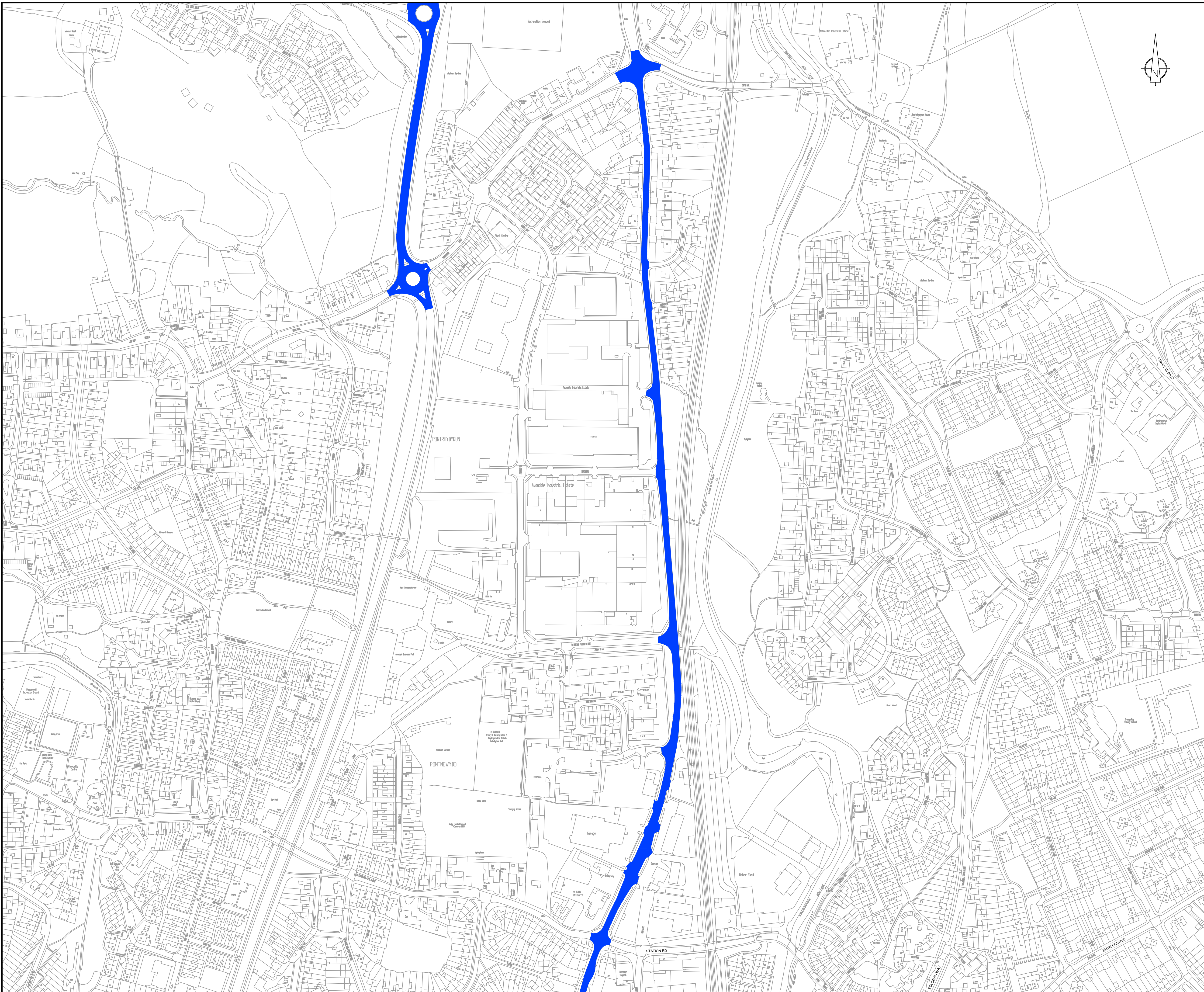
NEIGHBOURHOOD SERVICES DEPARTMENT
ADRAN GWASANAETHAU CYMDOGAETH

Chief Officer/ Prif Swyddog
Rachel Jowitt

National Default 20mph Speed Limit
 30mph Exception Site

St David's Road, Llantarnam & Pontnewydd

| | | | | | |
|----------|--------------|------------|--|---|--|
| DRAWN | MC | 27/08/2023 | CHECKED | | |
| SCALE: | Not to Scale | | This drawing must not be scaled. The contractor should check dimensions before commencing work and report any errors or omissions to the Engineer. | | |
| DRG. No. | 29 | | Revision | 0 | |



- NOTES:**
1. DO NOT SCALE FROM THIS DRAWING.
 2. ALL DIMENSIONS ARE IN METRES UNLESS OTHERWISE SPECIFIED.
 3. DRAWING TO BE PRINTED IN COLOUR.

KEY

PROPOSED 30mph SPEED LIMIT EXTENTS (EXCEPTION SITE)

Reproduced from Ordnance Survey with permission of the Controller of Her Majesty's Stationery Office © Crown copyright. Unauthorised reproduction infringes Crown Copyright and may lead to prosecution/civil proceedings. LICENCE No LA 100020789. 2005

Alghyrc'hwyd o Fapiau'r Ordnance Survey gyda chaniatad Rheolwr Llyfrau Ei Mawrthdi © Hawffraint y Goron. Y Mae Alghyrc'hwyd heb awdurdod yn torri Hawffraint y Goron a gall arwain at erlyniad neu achosion sifil. RHIF-Y TRWYODED LA 100020789. 2005

| Revision | Description | Drawn By | Checked By | App'd By | Date |
|----------|-------------|----------|------------|----------|------|
| | | | | | |



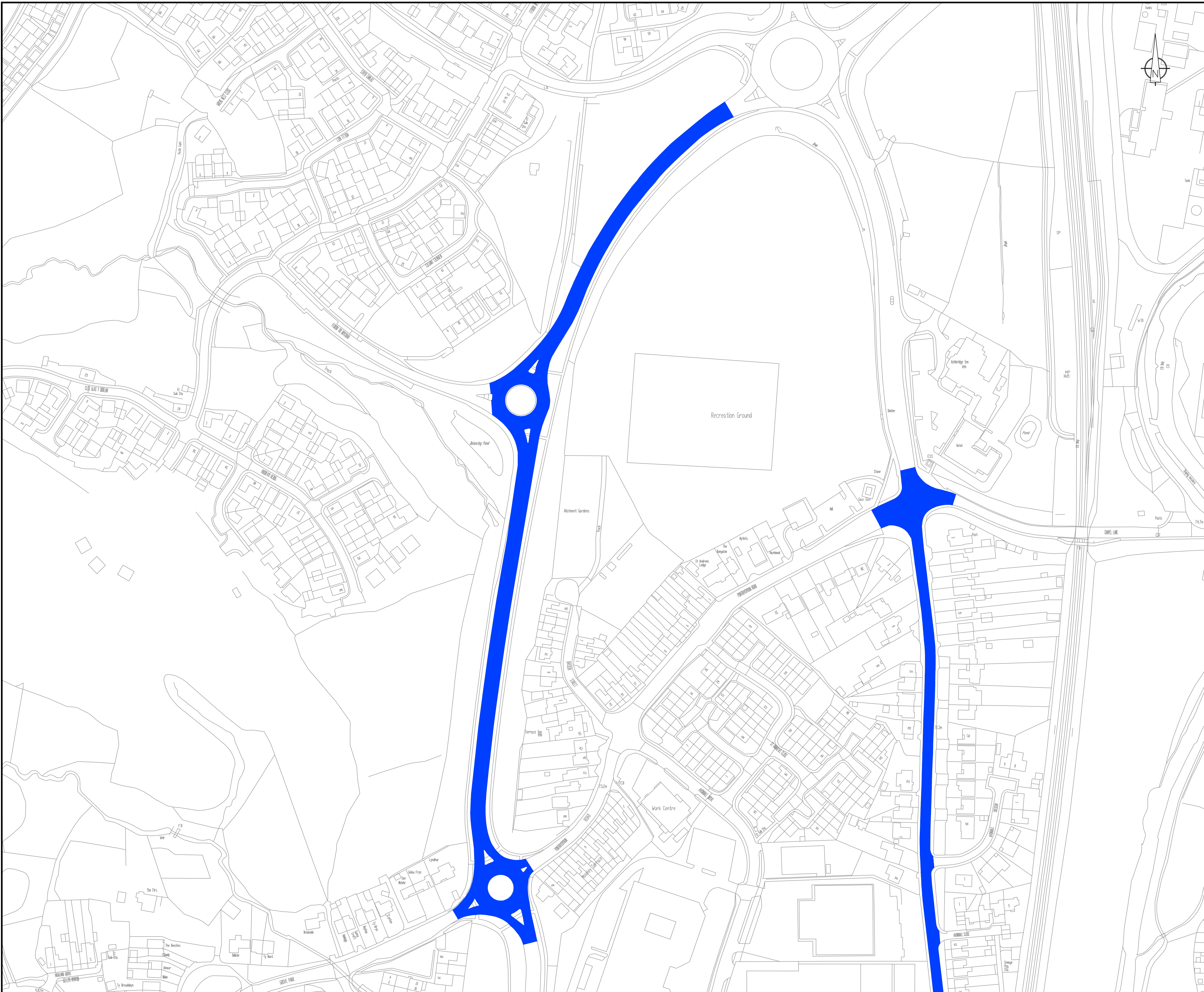
**NEIGHBOURHOOD SERVICES DEPARTMENT
ADRAN GWASANAETHAU CYMDOGAETH**

*Chief Officer/ Prif Swyddog
Rachel Jowitt*

National Default 20mph Speed Limit
30mph Exception Site

Avondale Road, Pontnewydd

| | | | | | |
|----------|--------------|------------|--|---|--|
| DRAWN | MC | 27/08/2023 | CHECKED | | |
| SCALE: | Not to Scale | | THIS DRAWING MUST NOT BE SCALED. THE CONTRACTOR SHOULD CHECK DIMENSIONS BEFORE COMMENCING WORK AND REPORT ANY ERRORS OR OMISSIONS TO THE ENGINEER. | | |
| DRG. No. | 30 | | Revision | 0 | |



- NOTES:**
1. DO NOT SCALE FROM THIS DRAWING.
 2. ALL DIMENSIONS ARE IN METRES UNLESS OTHERWISE SPECIFIED.
 3. DRAWING TO BE PRINTED IN COLOUR.

KEY

PROPOSED 30mph SPEED LIMIT EXTENTS (EXCEPTION SITE)

Reproduced from Ordnance Survey with permission of the Controller of Her Majesty's Stationery Office © Crown copyright. Unauthorised reproduction infringes Crown Copyright and may lead to prosecution/civil proceedings. LICENCE No LA 100020789. 2005

Alghyichwyd o Fapiau'r Ordnance Survey gyda chaniatod Rheolwr Llyfrfa Ei Mawrtydi © Hawffraint y Goron. Y Mae Alghyichru heb awdurdod yn torri Hawffraint y Goron a gall arwain at etymiad neu achosion sifil. RHIF-Y TRWYODED LA 100020789. 2005

| Revision | Description | Drawn By | Checked By | App'd By | Date |
|----------|-------------|----------|------------|----------|------|
| | | | | | |



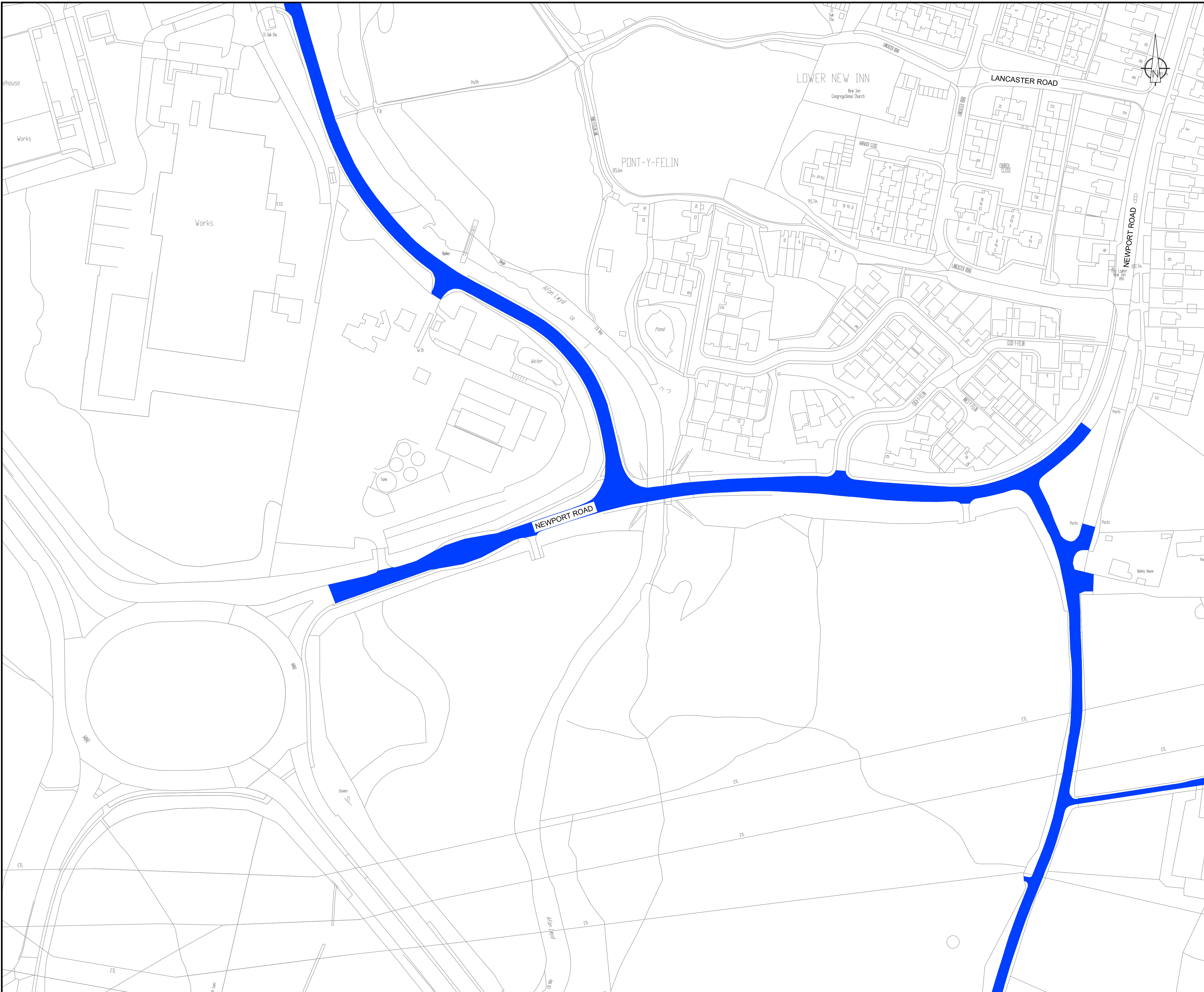
**NEIGHBOURHOOD SERVICES DEPARTMENT
ADRAN GWASANAETHAU CYMDOGAETH**

*Chief Officer/ Prif Swyddog
Rachel Jowitt*

National Default 20mph Speed Limit
30mph Exception Site

A4051 Cwmbran Drive, Pontnewydd

| | | | | | |
|----------|--------------|------------|--|---|--|
| DRAWN | MC | 27/08/2023 | CHECKED | | |
| SCALE: | Not to Scale | | THIS DRAWING MUST NOT BE SCALED. THE CONTRACTOR SHOULD CHECK DIMENSIONS BEFORE COMMENCING WORK AND REPORT ANY ERRORS OR OMISSIONS TO THE ENGINEER. | | |
| DRG. No. | 31 | | Revision | 0 | |



- NOTES:**
1. DO NOT SCALE FROM THIS DRAWING.
 2. ALL DIMENSIONS ARE IN METRES UNLESS OTHERWISE SPECIFIED.
 3. DRAWING TO BE PRINTED IN COLOUR.

KEY

PROPOSED 30mph SPEED LIMIT EXTENTS (EXCEPTION SITE)

Reproduced from Ordnance Survey with permission of the Controller of Her Majesty's Stationery Office © Crown copyright. Unauthorised reproduction infringes Crown Copyright and may lead to prosecution/civil proceedings. LICENCE No LA 100020789. 2005

Alghyrychwyd o Fapiau'r Ordnance Survey gyda chaniatod Rheolwr Llyfrfa Ei Mawrtydi © Hawffraint y Goron. Y Mae Alghyrychu heb awdurdod yn torri Hawffraint y Goron a gall arwain at etymiad neu achosion sifil. RHIF-Y TRWYODED LA 100020789. 2005

| Revision | Description | Drawn By. | Checked By. | App'd By. | Date |
|----------|-------------|-----------|-------------|-----------|------|
| | | | | | |



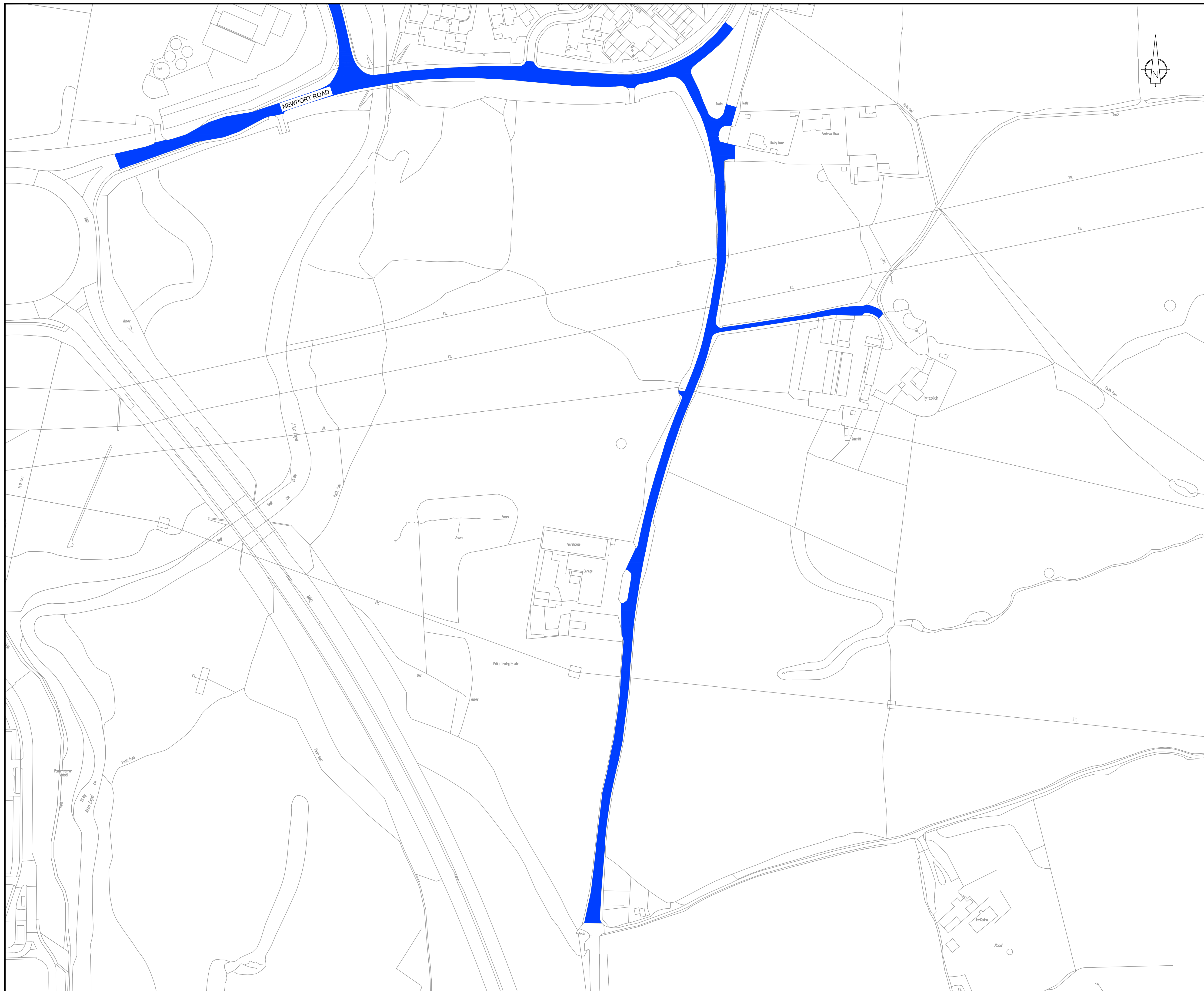
NEIGHBOURHOOD SERVICES DEPARTMENT
ADRAN GWASANAETHAU CYMDOGAETH

Chief Officer/ Prif Swyddog
Rachel Jowitt

National Default 20mph Speed Limit
 30mph Exception Site

Newport Road, New Inn

| | | | | | |
|----------|--------------|------------|--|--|--|
| DRAWN | MC | 27/08/2023 | CHECKED | | |
| SCALE: | Not to Scale | | This drawing must not be scaled. The contractor should check dimensions before commencing work and report any errors or omissions to the Engineer. | | |
| DRG. No. | 32 | Revision | 0 | | |



- NOTES:**
1. DO NOT SCALE FROM THIS DRAWING.
 2. ALL DIMENSIONS ARE IN METRES UNLESS OTHERWISE SPECIFIED.
 3. DRAWING TO BE PRINTED IN COLOUR.

KEY

PROPOSED 30mph SPEED LIMIT EXTENTS (EXCEPTION SITE)

Reproduced from Ordnance Survey with permission of the Controller of Her Majesty's Stationery Office © Crown copyright. Unauthorised reproduction infringes Crown Copyright and may lead to prosecution/civil proceedings. LICENCE No LA 100020789. 2005

Alghyhyrwyd o Fapiau'r Ordnance Survey gyda chaniatad Rheolwr Llyfrau Ei Mawrthdi © Hawffraint y Goron. Y Mae Alghyhyrhu heb awdurdod yn torri Hawffraint y Goron a gall arwain at etymiad neu achosion sifil. RHIF-Y TRWYODED LA 100020789. 2005

| Revision | Description | Drawn By. | Checked By. | App'd By. | Date |
|----------|-------------|-----------|-------------|-----------|------|
| | | | | | |



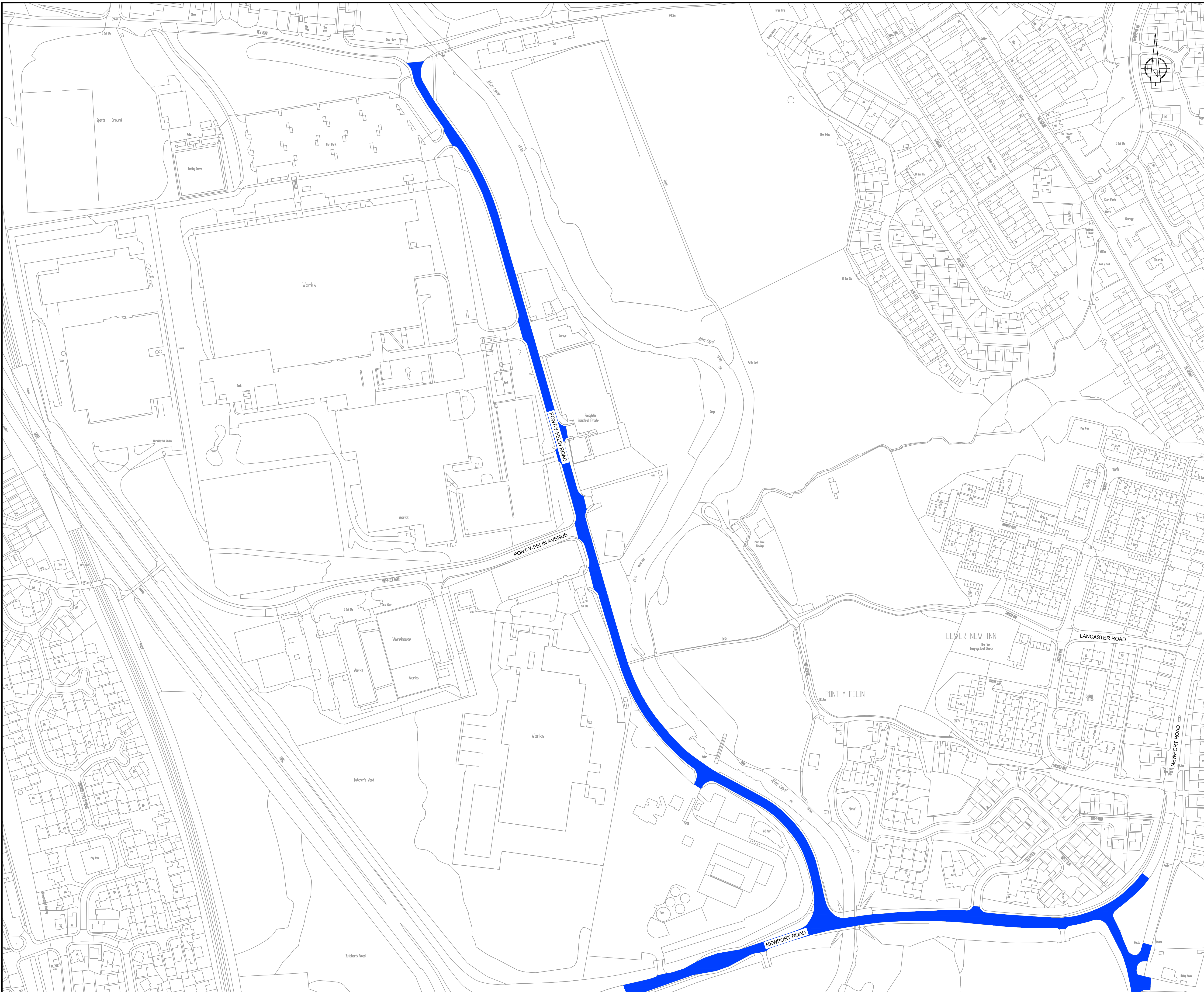
NEIGHBOURHOOD SERVICES DEPARTMENT
ADRAN GWASANAETHAU CYMDOGAETH

Chief Officer/ Prif Swyddog
Rachel Jowitt

National Default 20mph Speed Limit
 30mph Exception Site

Newport Road, New Inn 2

| | | | | | |
|---------------------|----|------------|--|---|--|
| DRAWN | MC | 27/08/2023 | CHECKED | | |
| SCALE: Not to Scale | | | This drawing must not be scaled. The contractor should check dimensions before commencing work and report any errors or omissions to the Engineer. | | |
| DRG. No. | 33 | | Revision | 0 | |



- NOTES:**
1. DO NOT SCALE FROM THIS DRAWING.
 2. ALL DIMENSIONS ARE IN METRES UNLESS OTHERWISE SPECIFIED.
 3. DRAWING TO BE PRINTED IN COLOUR.

KEY

PROPOSED 30mph SPEED LIMIT EXTENTS (EXCEPTION SITE)

Reproduced from Ordnance Survey with permission of the Controller of Her Majesty's Stationery Office © Crown copyright. Unauthorised reproduction infringes Crown Copyright and may lead to prosecution/civil proceedings. LICENCE No LA 100020789. 2005

Alghyhyrwyd o Fapiau'r Ordnance Survey gyda chaniatod Rheolwr Llyfrau Ei Mawrthdi © Hawffraint y Goron. Y Mae Alghyhyrhu heb awdurdod yn torri Hawffraint y Goron a gall arwain at etymiad neu achosion sifil. RHIF-Y TRWYODED LA 100020789. 2005

| Revision | Description | Drawn By | Checked By | App'd By | Date |
|----------|-------------|----------|------------|----------|------|
| | | | | | |



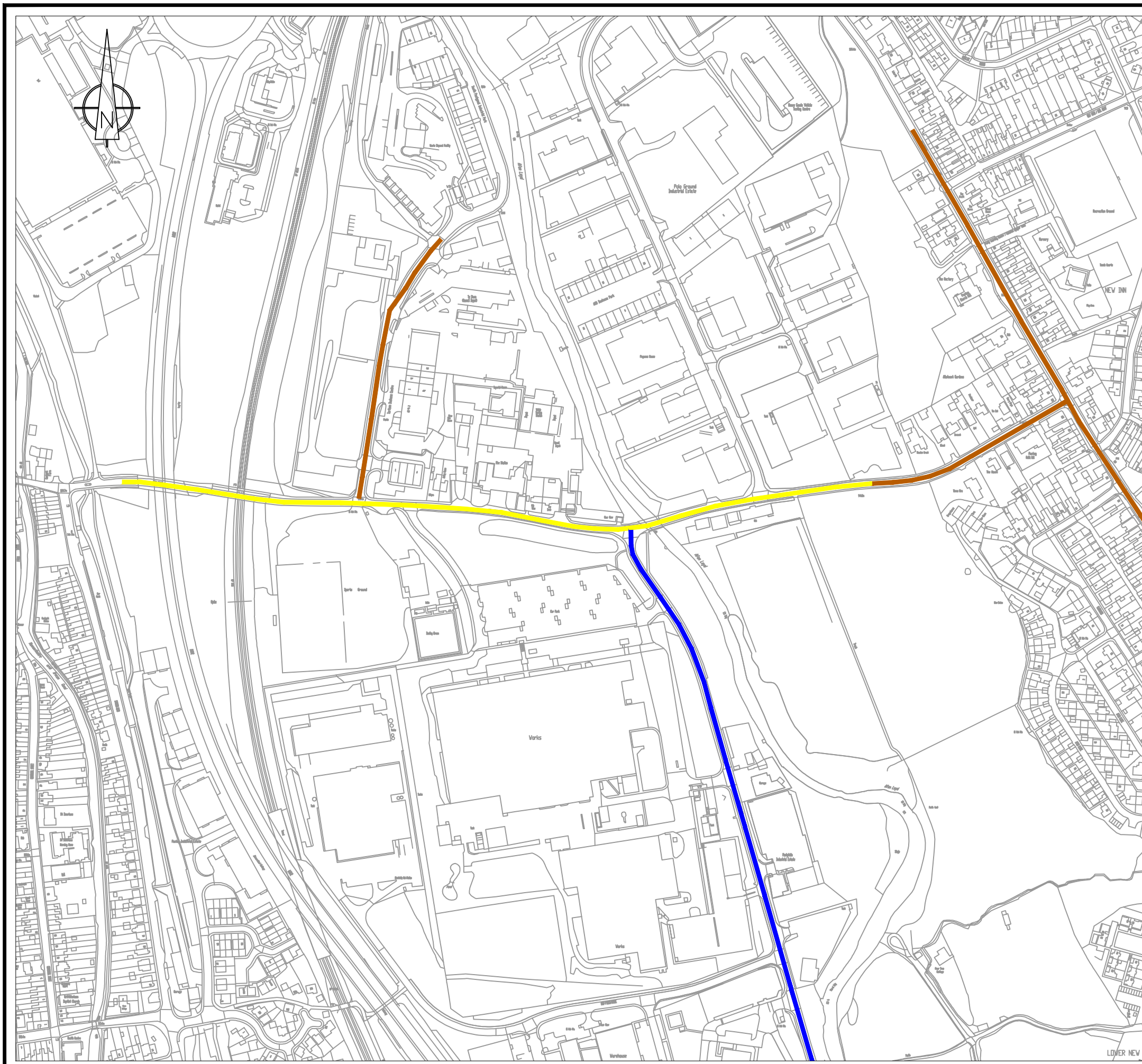
NEIGHBOURHOOD SERVICES DEPARTMENT
ADRAN GWASANAETHAU CYMDOGAETH

Chief Officer/ Prif Swyddog
Rachel Jowitt

National Default 20mph Speed Limit
 30mph Exception Site

Pont-Y-Felin Road, New Inn

| | | | | | |
|----------|--------------|------------|--|---|--|
| DRAWN | MC | 27/08/2023 | CHECKED | | |
| SCALE: | Not to Scale | | This drawing must not be scaled. The contractor should check dimensions before commencing work and report any errors or omissions to the Engineer. | | |
| DRG. No. | 34 | | Revision | 0 | |



KEY:

- Existing 20mph Speed Limit to remain
- Existing 30mph Speed Limit to remain
- Proposed Speed Limit change
Return existing 20mph Speed Limit back to 30mph Limit

NOTES:

Existing Speed Limits other than those shown to be amended are for illustration purposes only and are not complete.

Reproduced from Ordnance Survey with permission of the Controller of Her Majesty's Stationery Office © Crown copyright. Unauthorised reproduction infringes Crown Copyright and may lead to prosecution/civil proceedings. LICENCE No LA 100020789. 2005

Atgynhychwyd o Fapla'u'r Ordnance Survey gyda chaniatod Rheolwr Llyfrfa El Mawrhydi © Hawlfraint y Goron. Y Mae Atgynhychu heb awdurdod yn torri Hawlfraint y Goron a gall arwain at erlyniad neu achosion sifil. RHIF Y TRWYDDED LA 100020789. 2005

| Rev. | Description | Drn By. | Chk By. | App By. | Date |
|------|-------------------------------------|---------|---------|---------|----------|
| | New Road Proposed 30mph Speed Limit | MC | | | 28/11/24 |

**TORFAEN
COUNTY
BOROUGH**



**BWRDEISTREF
SIROL
TORFAEN**

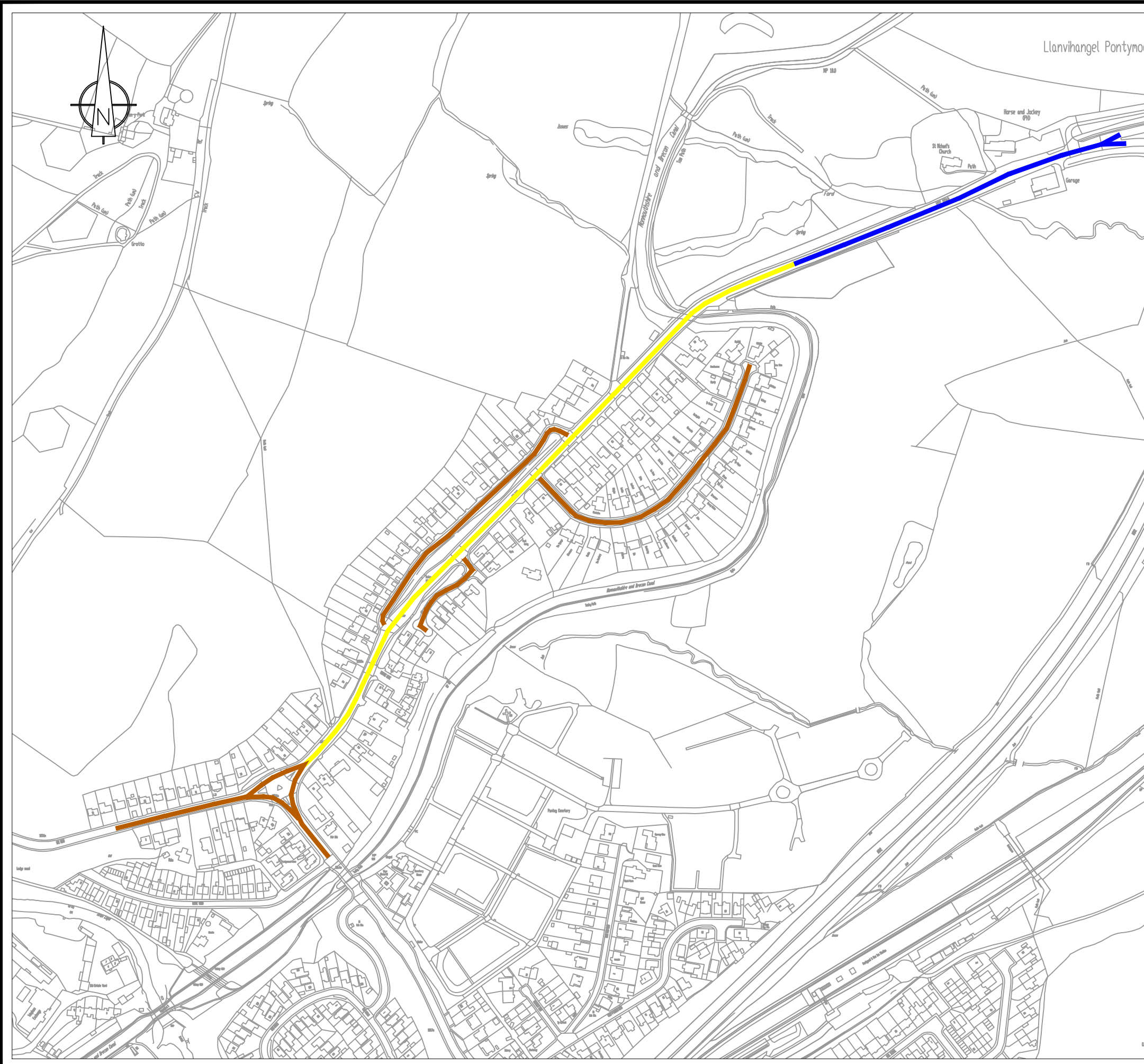
**ECONOMY AND ENVIRONMENT
ECONOMI A'R AMGYLCHEDD**

*Interim Director/ Cyfarwyddwr Dros Dro
Mark Thomas*

Drawing Title

**New Road
Proposed 30mph Speed Limit**

| | | | | |
|---|------------------|-------------------|------|--------------|
| Drawn MC | Date 28/11/24 | Checked | Date | Scale NTS |
| <small>THIS drawing must not be scaled. The contractor should check dimensions before commencing work and report any errors or omissions to the Engineer.</small> | | Drawing No. 35 | Rev. | |



KEY:

- Existing 20mph Speed Limit to remain
- Existing 40mph Speed Limit to remain
- Proposed Speed Limit change
Return existing 20mph Speed Limit back to 30mph Limit

NOTES:

Existing Speed Limits other than those shown to be amended are for illustration purposes only and are not complete.

Reproduced from Ordnance Survey with permission of the Controller of Her Majesty's Stationery Office © Crown copyright. Unauthorised reproduction infringes Crown Copyright and may lead to prosecution/civil proceedings. LICENCE No LA 100020789. 2005

Atgynhychwyd o Faplaur'r Ordnance Survey gyda chaniatod Rheolwr Llyfrfa El Mawrhydi © Hawlfraint y Goron. Y Mae Atgynhychu heb awdurdod yn torri Hawlfraint y Goron a gall arwain at erlyniad neu achosion sifil. RHIF Y TRWYDDED LA 100020789. 2005

| Rev. | Description | Drn By. | Chk By. | App By. | Date |
|------|-------------------------------------|---------|---------|---------|----------|
| | Usk Road Proposed 30mph Speed Limit | MC | | | 28/11/24 |

TORFAEN COUNTY BOROUGH

BWRDEISTREF SIROL TORFAEN

**ECONOMY AND ENVIRONMENT
ECONOMI A'R AMGYLCHEDD**

*Interim Director/ Cyfarwyddwr Dros Dro
Mark Thomas*

Drawing Title

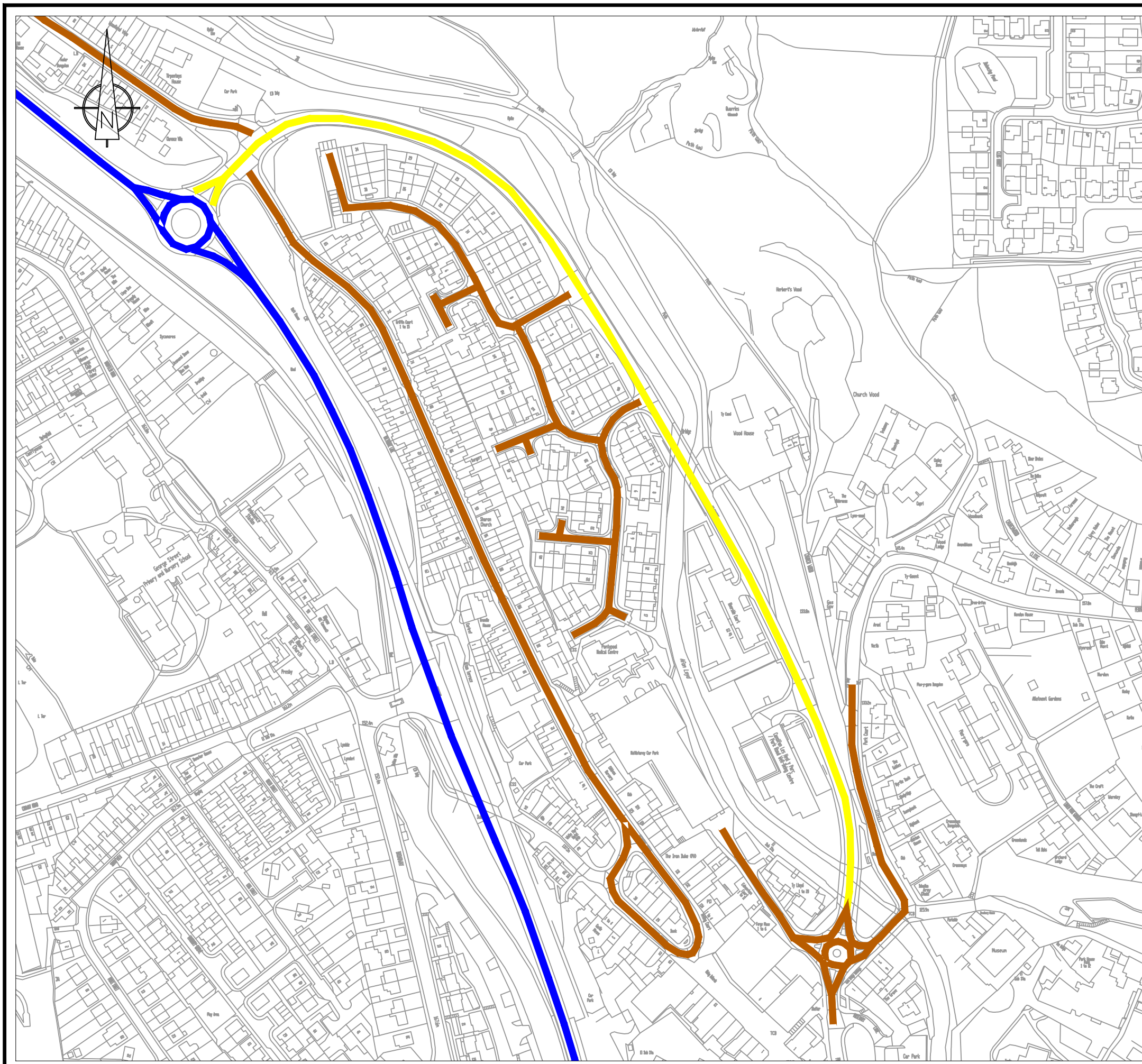
**Usk Road
Proposed 30mph Speed Limit**

| | | | | |
|-------------|------------------|---------|------|--------------|
| Drawn MC | Date 28/11/24 | Checked | Date | Scale NTS |
|-------------|------------------|---------|------|--------------|

THIS drawing must not be scaled. The contractor should check dimensions before commencing work and report any errors or omissions to the Engineer.

Drawing No. 36

Rev.



KEY:

- Existing 20mph Speed Limit to remain
- Existing 40mph Speed Limit to remain
- Proposed Speed Limit change
Return existing 20mph Speed Limit back to 30mph Limit

NOTES:

Existing Speed Limits other than those shown to be amended are for illustration purposes only and are not complete.

Reproduced from Ordnance Survey with permission of the Controller of Her Majesty's Stationery Office © Crown copyright. Unauthorised reproduction infringes Crown Copyright and may lead to prosecution/civil proceedings. LICENCE No LA 100020789. 2005

Atgynhychwyd o Faplaŵ'r Ordnance Survey gyda chaniatod Rheolwr Llyfrfa El Mawrhydi © Hawlfraint y Goron. Y Mae Atgynhychu heb awdurdod yn torri Hawlfraint y Goron a gall arwain at erlyniad neu achosion sifil. RHIF Y TRWYDDED LA 100020789. 2005

| | | | | | |
|------|--------------------------------------|---------|---------|---------|----------|
| | Riverside Proposed 30mph Speed Limit | MC | | | 28/11/24 |
| Rev. | Description | Drn By. | Chk By. | App By. | Date |

TORFAEN COUNTY BOROUGH



BWRDEISTREF SIROL TORFAEN

**ECONOMY AND ENVIRONMENT
ECONOMI A'R AMGYLCHEDD**

*Interim Director/ Cyfarwyddwr Dros Dro
Mark Thomas*

Drawing Title

**Riverside
Proposed 30mph Speed Limit**

| | | | | |
|--|------------------|-------------------|------|--------------|
| Drawn MC | Date 28/11/24 | Checked | Date | Scale NTS |
| THIS drawing must not be scaled. The contractor should check dimensions before commencing work and report any errors or omissions to the Engineer. | | Drawing No. 37 | Rev. | |



- NOTES:**
1. DO NOT SCALE FROM THIS DRAWING.
 2. ALL DIMENSIONS ARE IN METRES UNLESS OTHERWISE SPECIFIED.
 3. DRAWING TO BE PRINTED IN COLOUR.

KEY

PROPOSED 30mph SPEED LIMIT EXTENTS (EXCEPTION SITE)

Reproduced from Ordnance Survey with permission of the Controller of Her Majesty's Stationery Office © Crown copyright. Unauthorised reproduction infringes Crown Copyright and may lead to prosecution/civil proceedings. LICENCE No LA 100020789. 2005

Alghyrychwyd o Fapiau'r Ordnance Survey gyda chaniatod Rheolwr Llyfrfa Ei Mawrthdi © Hawffraint y Goron. Y Mae Alghyrychru heb awdurdod yn torri Hawffraint y Goron a gall arwain at erlyniad neu achosion sifil. RHIF-Y TRWYODED LA 100020789. 2005

| Revision | Description | Drawn By | Checked By | App'd By | Date |
|----------|-------------|----------|------------|----------|------|
| | | | | | |



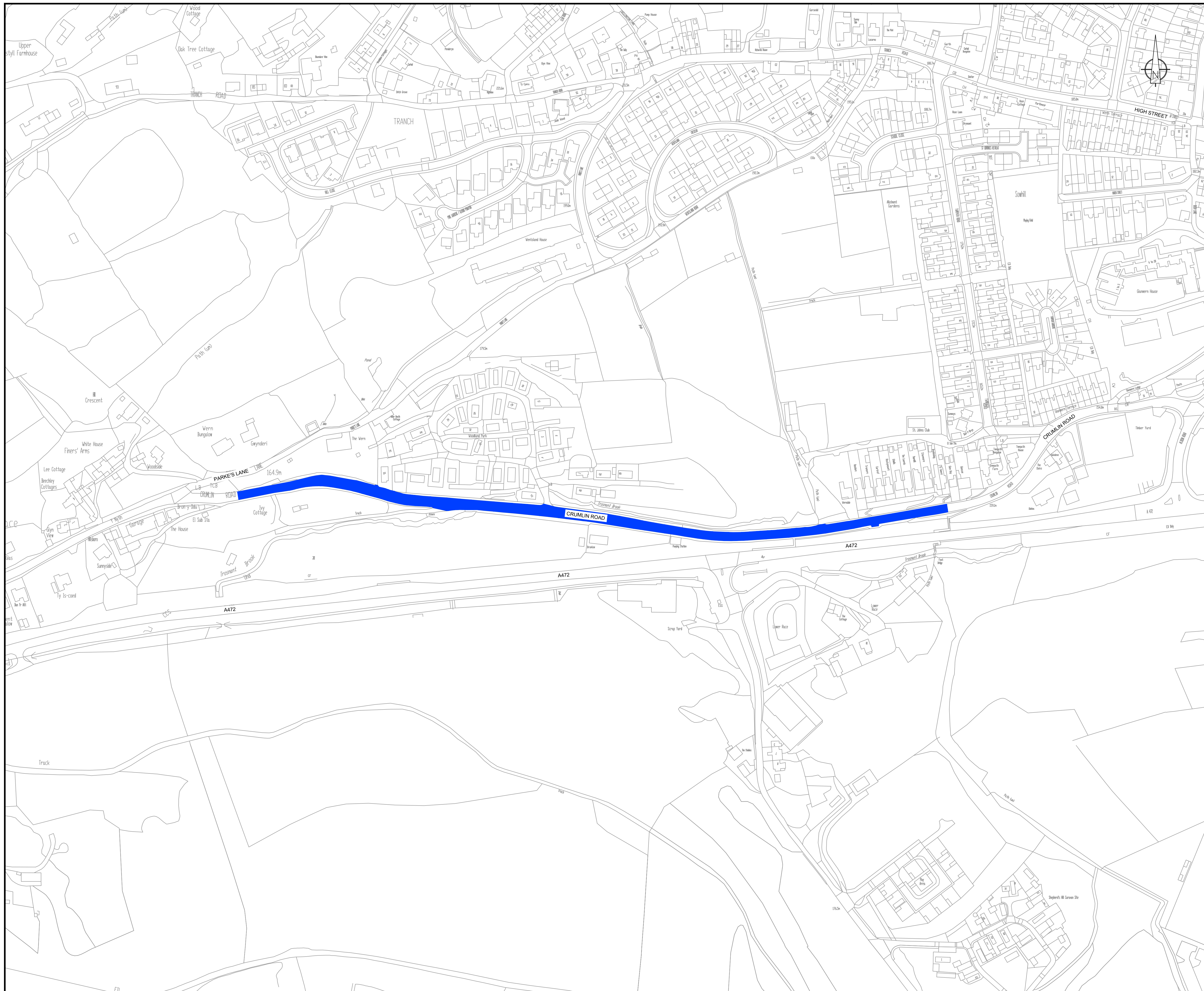
**NEIGHBOURHOOD SERVICES DEPARTMENT
ADRAN GWASANAETHAU CYMDOGAETH**

*Chief Officer/ Prif Swyddog
Rachel Jowitt*

National Default 20mph Speed Limit
30mph Exception Site

Old Crumlin Road, Pontypool Fawr

| | | | | | |
|---------------------|----|------------|--|---|--|
| DRAWN | MC | 27/08/2023 | CHECKED | | |
| SCALE: Not to Scale | | | This drawing must not be scaled. The contractor should check dimensions before commencing work and report any errors or omissions to the Engineer. | | |
| DRG. No. | 38 | | Revision | 0 | |



- NOTES:**
1. DO NOT SCALE FROM THIS DRAWING.
 2. ALL DIMENSIONS ARE IN METRES UNLESS OTHERWISE SPECIFIED.
 3. DRAWING TO BE PRINTED IN COLOUR.

KEY

PROPOSED 30mph SPEED LIMIT EXTENTS (EXCEPTION SITE)

Reproduced from Ordnance Survey with permission of the Controller of Her Majesty's Stationery Office © Crown copyright. Unauthorised reproduction infringes Crown Copyright and may lead to prosecution/civil proceedings. LICENCE No LA 100020789. 2005

Alghyhyrhu o Fapiau'r Ordnance Survey gyda chaniatod Rheolwr Llyfrfa Ei Mawrthdy © Hawffraint y Goron. Y Mae Alghyhyrhu heb awdurdod yn torri Hawffraint y Goron a gall arwain at erlyniad neu achosion sifil. RHIF-Y TRWYODED LA 100020789. 2005

| Revision | Description | Drawn By | Checked By | App'd By | Date |
|----------|-------------|----------|------------|----------|------|
| | | | | | |



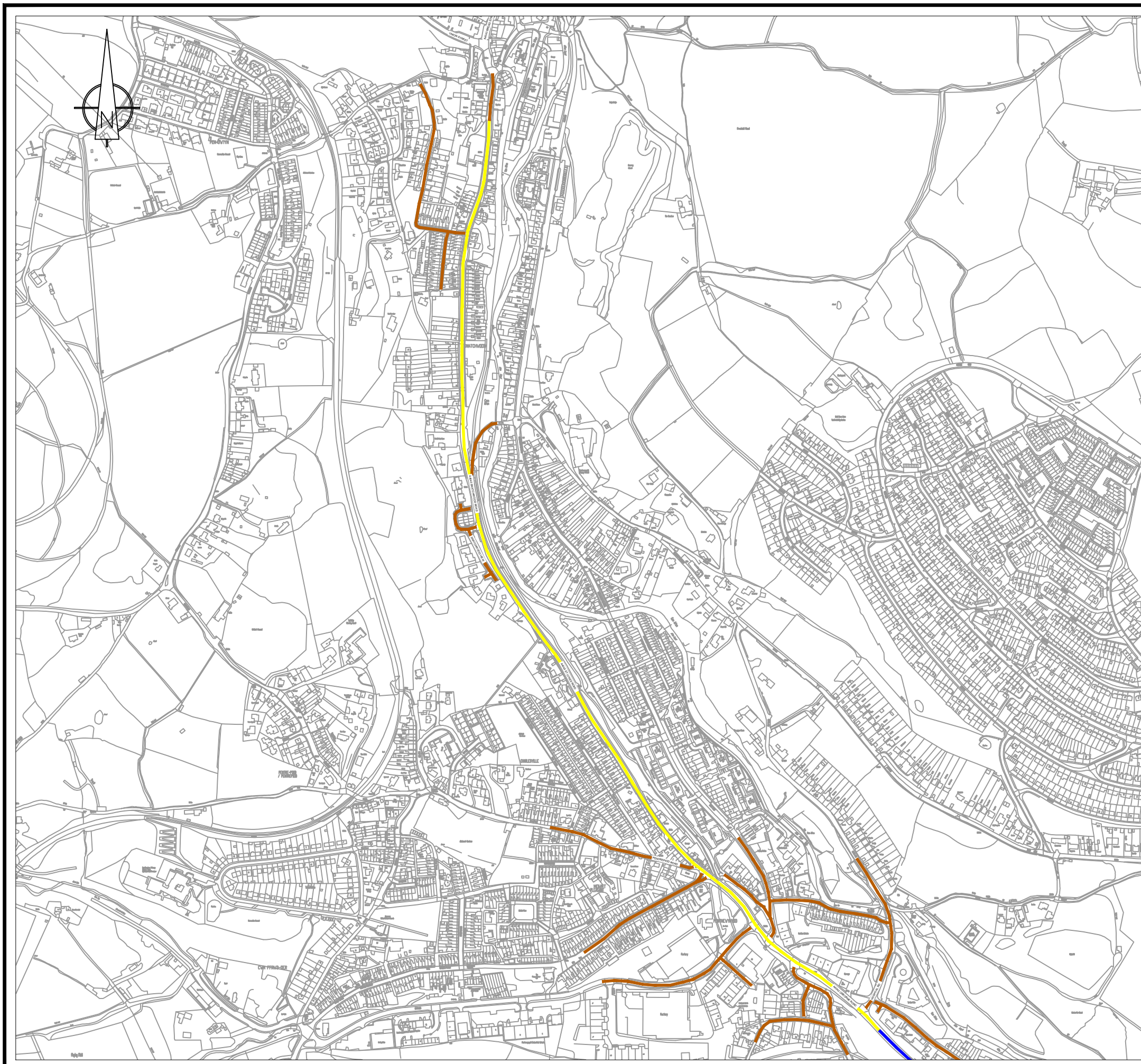
NEIGHBOURHOOD SERVICES DEPARTMENT
ADRAN GWASANAETHAU CYMDOGAETH

Chief Officer/ Prif Swyddog
Rachel Jowitt

National Default 20mph Speed Limit
 30mph Exception Site

Old Crumlin Road, Pontypool Fawr 2

| | | | | | |
|----------|--------------|------------|--|---|--|
| DRAWN | MC | 27/08/2023 | CHECKED | | |
| SCALE: | Not to Scale | | THIS DRAWING MUST NOT BE SCALED. THE CONTRACTOR SHOULD CHECK DIMENSIONS BEFORE COMMENCING WORK AND REPORT ANY ERRORS OR OMISSIONS TO THE ENGINEER. | | |
| DRG. No. | 39 | | Revision | 0 | |



KEY:

- Existing 20mph Speed Limit to remain
- Existing 40mph Speed Limit to remain
- Proposed Speed Limit change
Return existing 20mph Speed Limit
back to 30mph Limit

NOTES:

Existing Speed Limits other than those shown to be amended are for illustration purposes only and are not complete.

Reproduced from Ordnance Survey with permission of the Controller of Her Majesty's Stationery Office © Crown copyright. Unauthorised reproduction infringes Crown Copyright and may lead to prosecution/civil proceedings. LICENCE No LA 100020789. 2005

Atgynhychwyd o Fapla'r Ordnance Survey gyda chaniatod Rheolwr Llyfrfa El Mawrhydl © Hawlfraint y Goron. Y Mae Atgynhychu heb awdurdod yn torri Hawlfraint y Goron a gall arwain at erlyniad neu achosion sifil. RHIF Y TRWYDDED LA 100020789. 2005

| | A4043 Proposed 30mph Speed Limit | MC | | | 28/11/24 |
|------|--|------------|------------|------------|----------|
| Rev. | Description | Drn By. | Chk By. | App By. | Date |

**TORFAEN
COUNTY
BOROUGH**



**BWRDEISTREF
SIROL
TORFAEN**

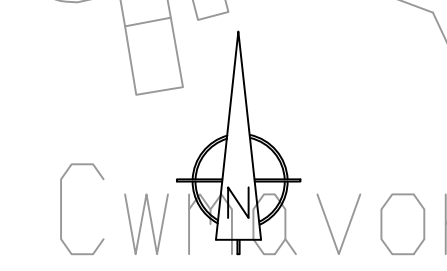
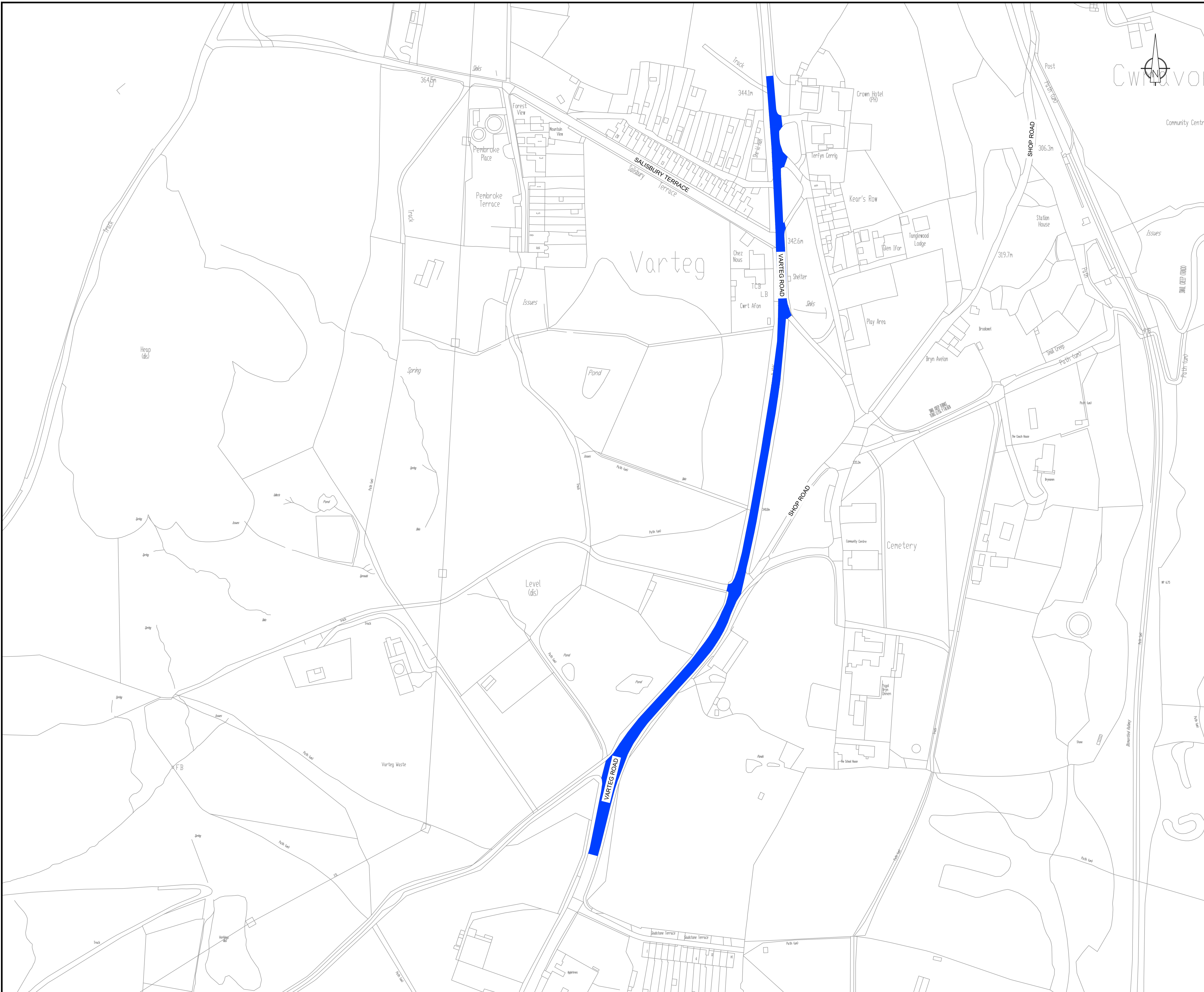
**ECONOMY AND ENVIRONMENT
ECONOMI A'R AMGYLCHEDD**

*Interim Director/ Cyfarwyddwr Dros Dro
Mark Thomas*

Drawing Title

**A4043
Proposed 30mph Speed Limit**

| | | | | |
|--|------------------|-------------------|------|--------------|
| Drawn MC | Date 28/11/24 | Checked | Date | Scale NTS |
| THIS drawing must not be scaled. The contractor should check dimensions before commencing work and report any errors or omissions to the Engineer. | | Drawing No. 40 | Rev. | |



- NOTES:**
1. DO NOT SCALE FROM THIS DRAWING.
 2. ALL DIMENSIONS ARE IN METRES UNLESS OTHERWISE SPECIFIED.
 3. DRAWING TO BE PRINTED IN COLOUR.

KEY

PROPOSED 30mph SPEED LIMIT EXTENTS (EXCEPTION SITE)

Reproduced from Ordnance Survey with permission of the Controller of Her Majesty's Stationery Office © Crown copyright. Unauthorised reproduction infringes Crown Copyright and may lead to prosecution/civil proceedings. LICENCE No LA 100020789. 2005

Alghyichwyd o Fapiau'r Ordnance Survey gyda chaniatod Rheolwr Llyfrau Ei Mawrthdi © Hawffrwyd y Goron. Y Mae Alghyichwyd heb awdurdod yn torri Hawffrwyd y Goron a gall arwain at erlyniad neu achosion sifil. RHIF-Y TRWYODED LA 100020789. 2005

| Revision | Description | Drawn By. | Checked By. | App'd By. | Date |
|----------|-------------|-----------|-------------|-----------|------|
| | | | | | |



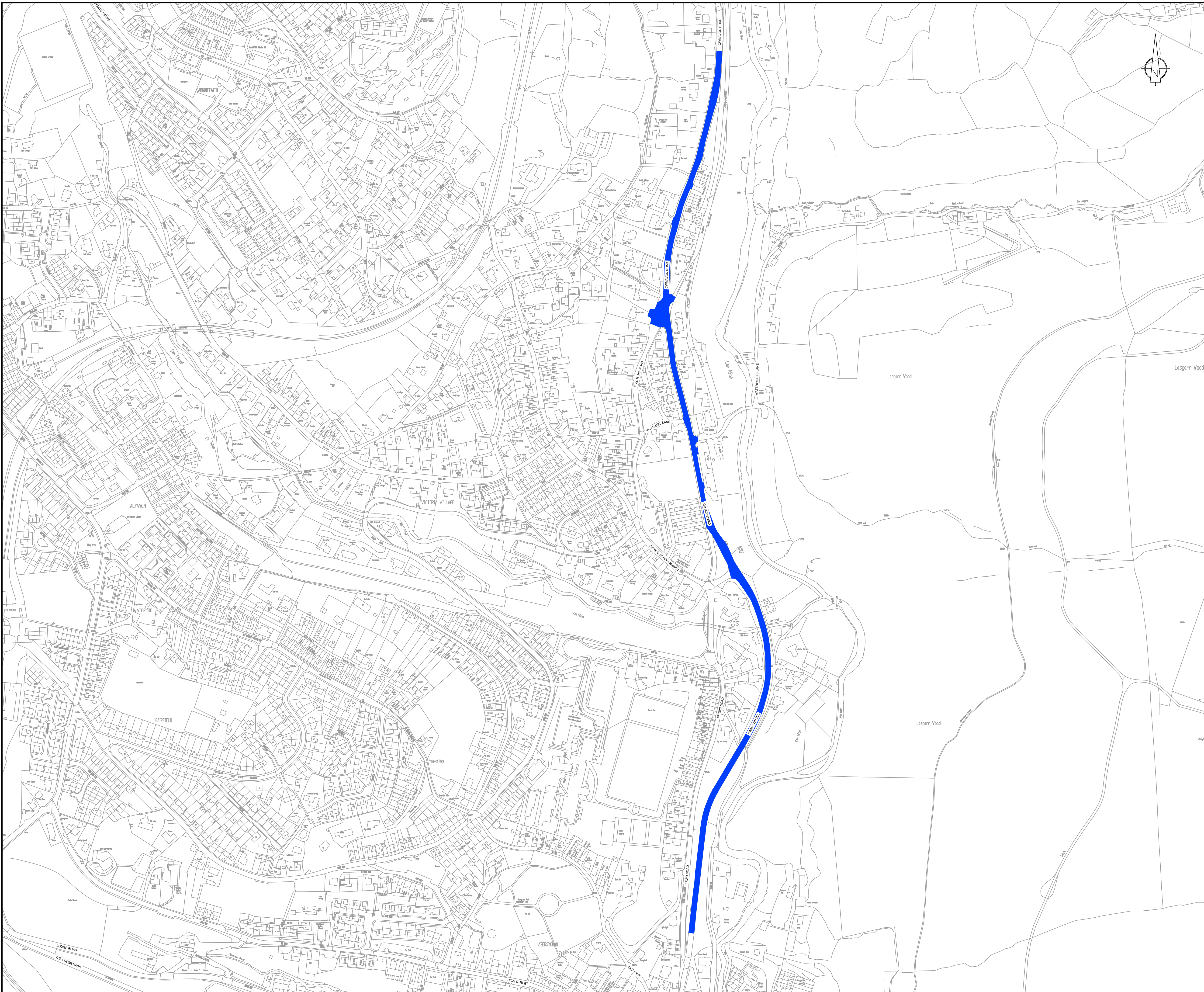
**NEIGHBOURHOOD SERVICES DEPARTMENT
ADRAN GWASANAETHAU CYMDOGAETH**

*Chief Officer/ Prif Swyddog
Rachel Jowitt*

National Default 20mph Speed Limit
30mph Exception Site

B4246 Varteg Road, Abersychan

| | | | | | |
|----------|--------------|------------|--|---|--|
| DRAWN | MC | 27/08/2023 | CHECKED | | |
| SCALE: | Not to Scale | | This drawing must not be scaled. The contractor should check dimensions before commencing work and report any errors or omissions to the Engineer. | | |
| DRG. No. | 41 | | Revision | 0 | |



- NOTES:**
1. DO NOT SCALE FROM THIS DRAWING.
 2. ALL DIMENSIONS ARE IN METRES UNLESS OTHERWISE SPECIFIED.
 3. DRAWING TO BE PRINTED IN COLOUR.

KEY

PROPOSED 30mph SPEED LIMIT EXTENTS (EXCEPTION SITE)

Reproduced from Ordnance Survey with permission of the Controller of Her Majesty's Stationery Office © Crown copyright. Unauthorised reproduction infringes Crown Copyright and may lead to prosecution/civil proceedings. LICENCE No LA 100020789. 2005

Alghyrychwyd o Fapiau'r Ordnance Survey gyda chaniatad Rheolwr Llyfrau Ei Mawrhydi © Hawffraint y Goron. Y Mae Alghyrychru heb awdurdod yn torri Hawffraint y Goron a gall arwain at etymiad neu achosion sifil. RHIF-Y-TRWYODED LA 100020789. 2005

| Revision | Description | Drawn By | Checked By | App'd By | Date |
|----------|-------------|----------|------------|----------|------|
| | | | | | |



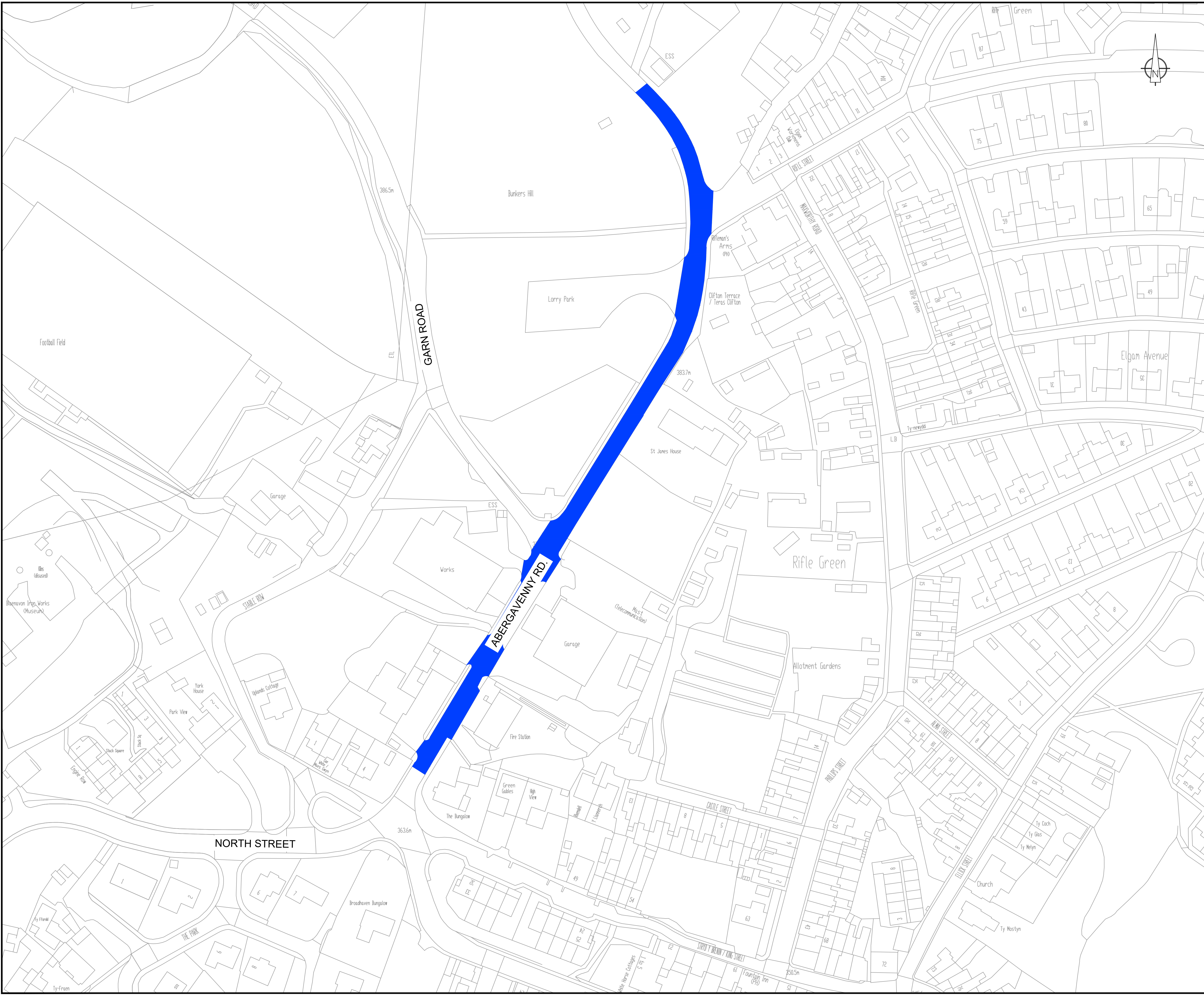
NEIGHBOURHOOD SERVICES DEPARTMENT
ADRAN GWASANAETHAU CYMDOGAETH

Chief Officer/ Prif Swyddog
Rachel Jowitt

National Default 20mph Speed Limit
 30mph Exception Site

A4043 Cwmavon Road, Abersychan

| | | | | | |
|----------|--------------|------------|--|---|--|
| DRAWN | MC | 27/08/2023 | CHECKED | | |
| SCALE: | Not to Scale | | This drawing must not be scaled. The contractor should check dimensions before commencing work and report any errors or omissions to the Engineer. | | |
| DRG. No. | 42 | | Revision | 0 | |



- NOTES:**
1. DO NOT SCALE FROM THIS DRAWING.
 2. ALL DIMENSIONS ARE IN METRES UNLESS OTHERWISE SPECIFIED.
 3. DRAWING TO BE PRINTED IN COLOUR.

KEY

PROPOSED 30mph SPEED LIMIT EXTENTS (EXCEPTION SITE)

Reproduced from Ordnance Survey with permission of the Controller of Her Majesty's Stationery Office © Crown copyright. Unauthorised reproduction infringes Crown Copyright and may lead to prosecution/civil proceedings. LICENCE No LA 100020789. 2005

Alghyrychwyd o Fapiau'r Ordnance Survey gyda chaniatod Rheolwr Llyfrfa Ei Mawrthdy © Hawffraint y Goron. Y Mae Alghyrychru heb awdurdod yn torri Hawffraint y Goron a gall arwain at etymiad neu achosion sifil. RHIF-Y-TRWYODED LA 100020789. 2005

| Revision | Description | Drawn By | Checked By | App'd By | Date |
|----------|-------------|----------|------------|----------|------|
| | | | | | |



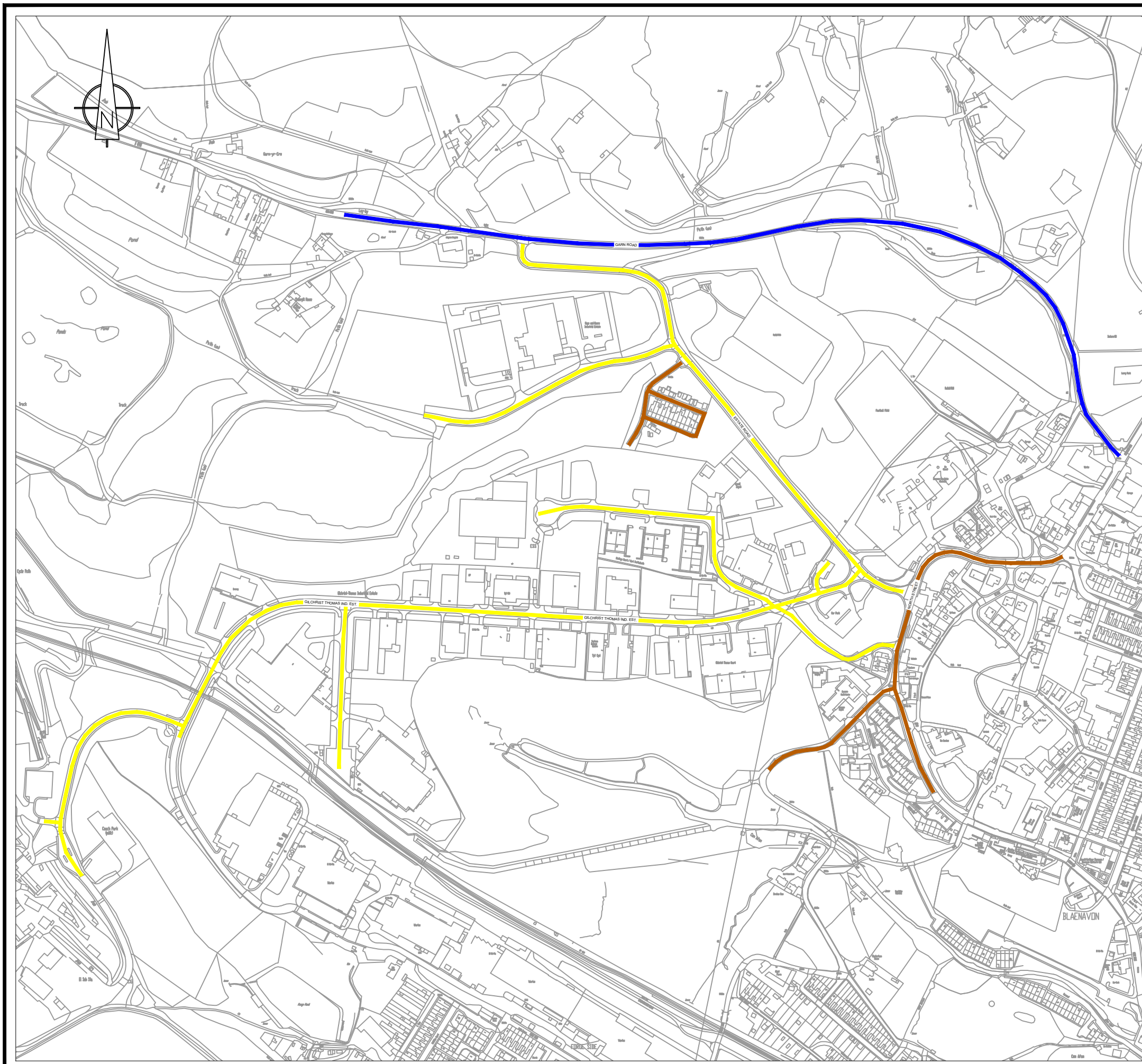
**NEIGHBOURHOOD SERVICES DEPARTMENT
ADRAN GWASANAETHAU CYMDOGAETH**

*Chief Officer/ Prif Swyddog
Rachel Jowitt*

National Default 20mph Speed Limit
30mph Exception Site

B4246 Abergavenny Road, Blaenavon

| | | | | | |
|----------|--------------|------------|--|---|--|
| DRAWN | MC | 27/08/2023 | CHECKED | | |
| SCALE: | Not to Scale | | This drawing must not be scaled. The contractor should check dimensions before commencing work and report any errors or omissions to the Engineer. | | |
| DRG. No. | 43 | | Revision | 0 | |



KEY:

- Existing 20mph Speed Limit to remain
- Existing 40mph Speed Limit to remain
- Proposed Speed Limit change
Return existing 20mph Speed Limit back to 30mph Limit

NOTES:

Existing Speed Limits other than those shown to be amended are for illustration purposes only and are not complete.

Reproduced from Ordnance Survey with permission of the Controller of Her Majesty's Stationery Office © Crown copyright. Unauthorised reproduction infringes Crown Copyright and may lead to prosecution/civil proceedings. LICENCE No LA 100020789. 2005

Atgynhychwyd o Faplau'r Ordnance Survey gyda chaniatod Rheolwr Llyfrfa El Mawrhydi © Hawlfraint y Goron. Y Mae Atgynhychu heb awdurdod yn torri Hawlfraint y Goron a gall arwain at erlynlad neu achosion sifil. RHIF Y TRWYDDED LA 100020789. 2005

| | | | | | |
|------|---|---------|---------|---------|----------|
| | Estate Road & Gilchrist Thomas Industrial Estate Proposed 30mph Speed Limit | MC | | | 29/11/24 |
| Rev. | Description | Drn By. | Chk By. | App By. | Date |

TORFAEN COUNTY BOROUGH



BWRDEISTREF SIROL TORFAEN

**ECONOMY AND ENVIRONMENT
ECONOMI A'R AMGYLCHEDD**

*Interim Director/ Cyfarwyddwr Dros Dro
Mark Thomas*

Drawing Title
**Estate Road & Gilchrist Thomas Industrial Estate
Proposed 30mph Speed Limit**

| | | | | |
|--|------------------|-------------------|------|--------------|
| Drawn MC | Date 29/11/24 | Checked | Date | Scale NTS |
| THIS drawing must not be scaled. The contractor should check dimensions before commencing work and report any errors or omissions to the Engineer. | | Drawing No. 44 | Rev. | |