



- NOTES:**
1. DO NOT SCALE FROM THIS DRAWING.
 2. ALL DIMENSIONS ARE IN METRES UNLESS OTHERWISE SPECIFIED.
 3. DRAWING TO BE PRINTED IN COLOUR.

KEY

EXISTING 20mph ZONE TO BE REVOKED AND RETURN TO RESTRICTED ROAD STATUS

Reproduced from Ordnance Survey with permission of the Controller of Her Majesty's Stationery Office © Crown copyright. Unauthorised reproduction infringes Crown Copyright and may lead to prosecution/civil proceedings. LICENCE No LA 100020789. 2005

Alghyhychwyd o Fapiau'r Ordnance Survey gyda chaniatad Rheolwr Llyfrfa Ei Mawrthdi © Hawffraint y Goron. Y Mae Alghyhyrchu heb awdurdod yn torri Hawffraint y Goron a gall arwain at erlyniad neu achosion sifil. RHIF-Y-TRWYODED LA 100020789. 2005

Revision	Description	Drawn By	Checked By	App'd By	Date



**NEIGHBOURHOOD SERVICES DEPARTMENT
ADRAN GWASANAETHAU CYMDOGAETH**

*Chief Officer/ Prif Swyddog
Rachel Jowitt*

**National Default 20mph Speed Limit
20MPH Zones**

**Pentre Lane, Llantarnam
20MPH Zone 1-3**

DRAWN	MC	27/08/2023	CHECKED		
SCALE:	Not to Scale		THIS DRAWING MUST NOT BE SCALED. THE CONTRACTOR SHOULD CHECK DIMENSIONS BEFORE COMMENCING WORK AND REPORT ANY ERRORS OR OMISSIONS TO THE ENGINEER.		
DRG. No.	1-3		Revision	0	



- NOTES:**
1. DO NOT SCALE FROM THIS DRAWING.
 2. ALL DIMENSIONS ARE IN METRES UNLESS OTHERWISE SPECIFIED.
 3. DRAWING TO BE PRINTED IN COLOUR.

KEY

EXISTING 20mph ZONE TO BE REVOKED AND RETURN TO RESTRICTED ROAD STATUS

Reproduced from Ordnance Survey with permission of the Controller of Her Majesty's Stationery Office © Crown copyright. Unauthorised reproduction infringes Crown Copyright and may lead to prosecution/civil proceedings. LICENCE No LA 100020789. 2005

Alghyrychwyd o Fapiau'r Ordnance Survey gyda chaniatod Rheolwr Llyfrau Ei Mawrhydi © Hawffraint y Goron. Y Mae Alghyrychru heb awdurdod yn torri Hawffraint y Goron a gall arwain at etymiad neu achosion sifil. RHIF-Y TRWYODED LA 100020789. 2005

Revision	Description	Drawn By	Checked By	App'd By	Date



**NEIGHBOURHOOD SERVICES DEPARTMENT
ADRAN GWASANAETHAU CYMDOGAETH**

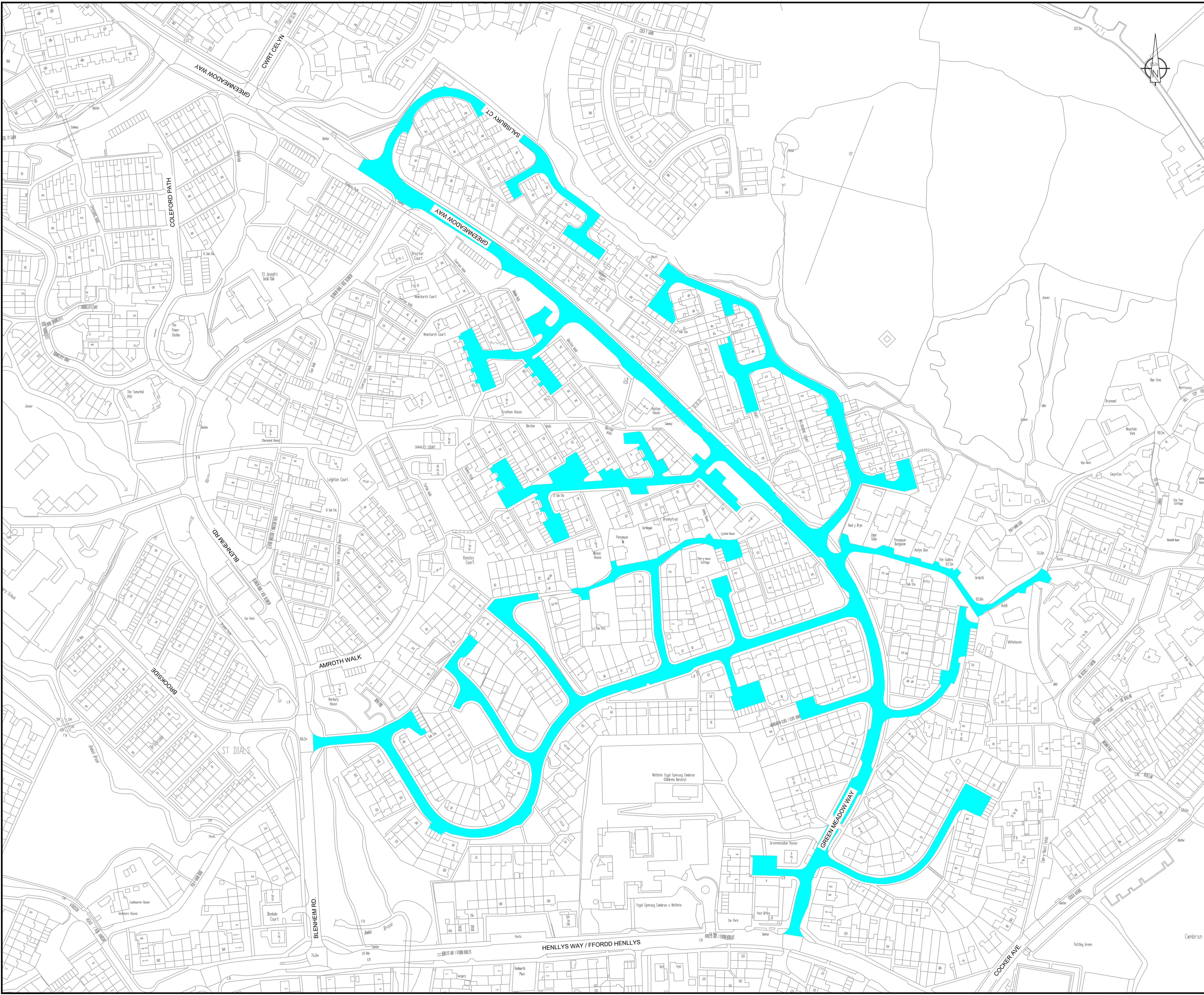
*Chief Officer/ Prif Swyddog
Rachel Jowitt*

National Default 20mph Speed Limit
20MPH Zones

Oakfield area, Llantarnam

20MPH Zone 4-19

DRAWN	MC	27/08/2023	CHECKED		
SCALE:	Not to Scale		THIS DRAWING MUST NOT BE SCALED. THE CONTRACTOR SHOULD CHECK DIMENSIONS BEFORE COMMENCING WORK AND REPORT ANY ERRORS OR OMISSIONS TO THE ENGINEER.		
DRG. No.	4-19		Revision	0	



- NOTES:**
1. DO NOT SCALE FROM THIS DRAWING.
 2. ALL DIMENSIONS ARE IN METRES UNLESS OTHERWISE SPECIFIED.
 3. DRAWING TO BE PRINTED IN COLOUR.

KEY

EXISTING 20mph ZONE TO BE REVOKED AND RETURN TO RESTRICTED ROAD STATUS

Reproduced from Ordnance Survey with permission of the Controller of Her Majesty's Stationery Office © Crown copyright. Unauthorised reproduction infringes Crown Copyright and may lead to prosecution/civil proceedings. LICENCE No LA 100020789. 2005

Algyhychwyd o Fapiau'r Ordnance Survey gyda chaniatod Rheolwr Llyfrfa Ei Mawrthdi © Hawffraint y Goron. Y Mae Algyhychru heb awdurdod yn torri Hawffraint y Goron a gall arwain at etymiad neu achosion sifil. RHIF-Y TRWYODED LA 100020789. 2005

Revision	Description	Drawn By	Checked By	App'd By	Date



**NEIGHBOURHOOD SERVICES DEPARTMENT
ADRAN GWASANAETHAU CYMDOGAETH**

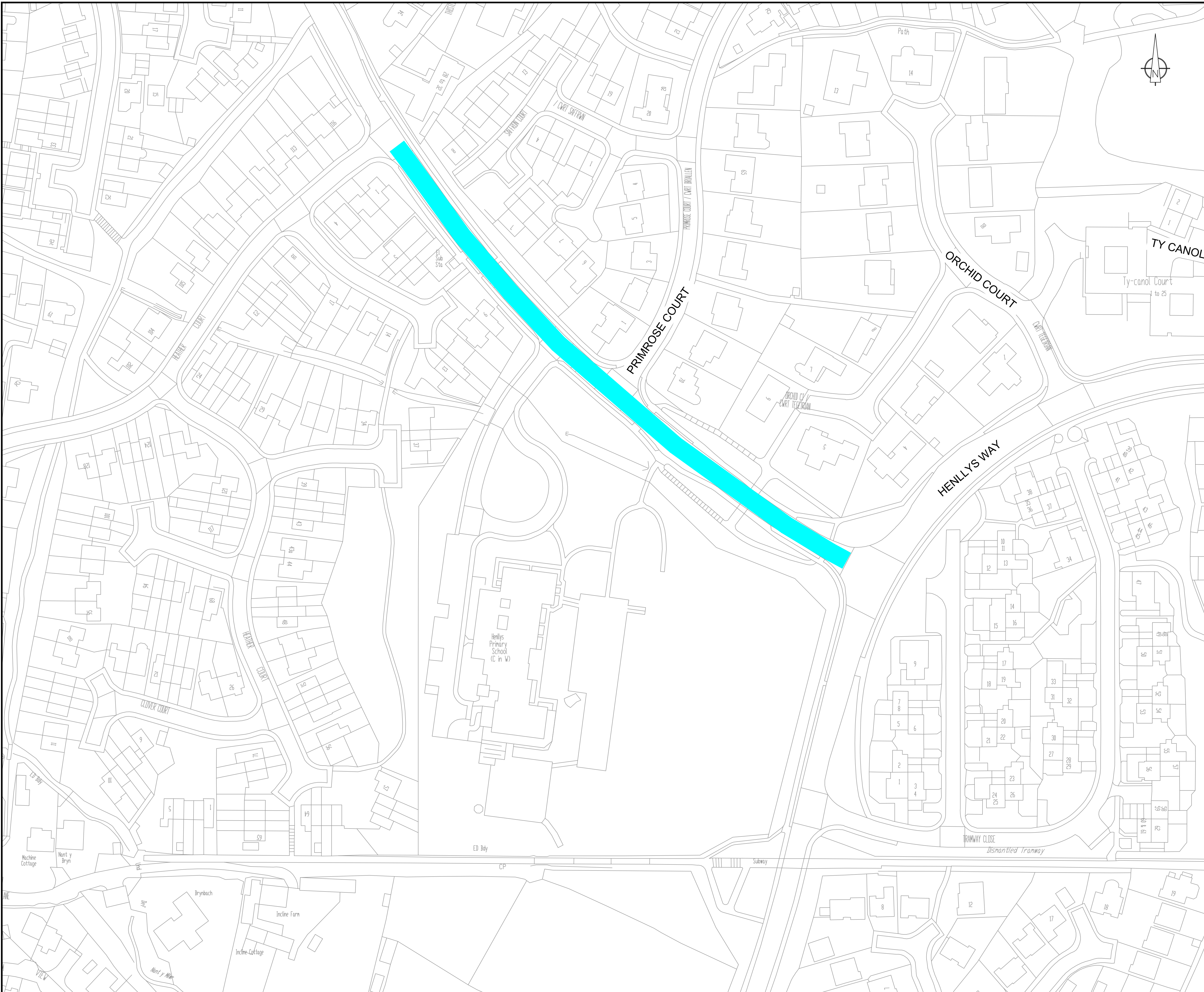
*Chief Officer/ Prif Swyddog
Rachel Jowitt*

National Default 20mph Speed Limit
20MPH Zones

Greenmeadow Way (and side roads), St Dials

20MPH Zone 20-36

DRAWN	MC	27/08/2023	CHECKED		
SCALE:	Not to Scale		THIS DRAWING MUST NOT BE SCALED. THE CONTRACTOR SHOULD CHECK DIMENSIONS BEFORE COMMENCING WORK AND REPORT ANY ERRORS OR OMISSIONS TO THE ENGINEER.		
DRG. No.	20-36		Revision	0	



- NOTES:
1. DO NOT SCALE FROM THIS DRAWING.
 2. ALL DIMENSIONS ARE IN METRES UNLESS OTHERWISE SPECIFIED.
 3. DRAWING TO BE PRINTED IN COLOUR.

KEY

EXISTING 20mph ZONE TO BE REVOKED AND RETURN TO RESTRICTED ROAD STATUS

Reproduced from Ordnance Survey with permission of the Controller of Her Majesty's Stationery Office © Crown copyright. Unauthorised reproduction infringes Crown Copyright and may lead to prosecution/civil proceedings. LICENCE No LA 100020789. 2005

Alghyhychwyd o Fapiau'r Ordnance Survey gyda chaniatod Rheolwr Llyfrau Ei Mawrhydi © Hawffraint y Goron. Y Mae Alghyhyrchu heb awurdod yn torri Hawffraint y Goron a gall arwain at etymiad neu achosion sifil. RHIF-Y TRWYODED LA 100020789. 2005

Revision	Description	Drawn By	Checked By	App'd By	Date



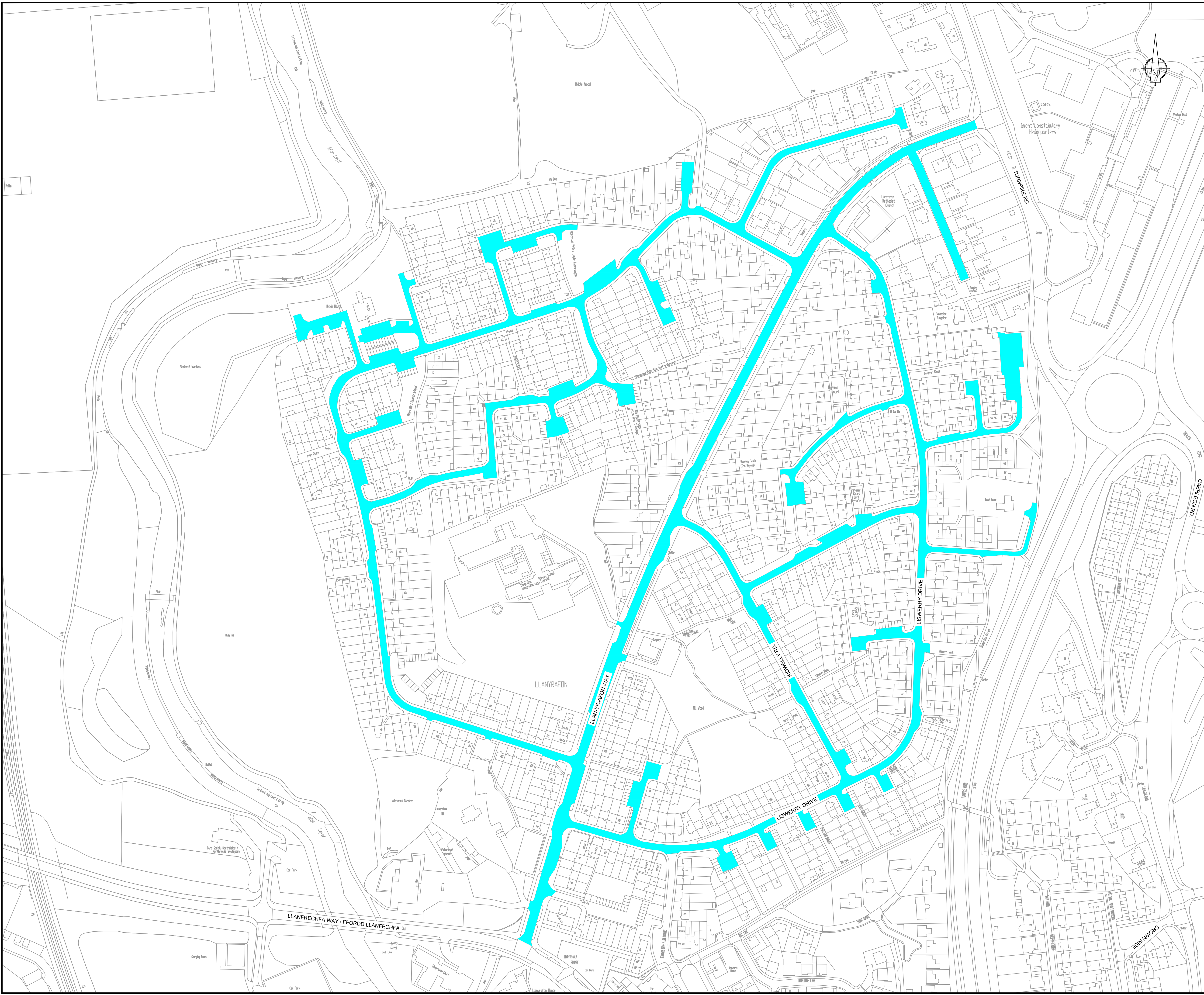
NEIGHBOURHOOD SERVICES DEPARTMENT
ADRAN GWASANAETHAU CYMDOGAETH

Chief Officer/ Prif Swyddog
Rachel Jowitt

National Default 20mph Speed Limit
20MPH Zones

Ty Canol Way, Fairwater
20MPH Zone 37

DRAWN	MC	27/08/2023	CHECKED		
SCALE:	Not to Scale		THIS DRAWING MUST NOT BE SCALED. THE CONTRACTOR SHOULD CHECK DIMENSIONS BEFORE COMMENCING WORK AND REPORT ANY ERRORS OR OMISSIONS TO THE ENGINEER.		
DRG. No.	37		Revision	0	



- NOTES:**
1. DO NOT SCALE FROM THIS DRAWING.
 2. ALL DIMENSIONS ARE IN METRES UNLESS OTHERWISE SPECIFIED.
 3. DRAWING TO BE PRINTED IN COLOUR.

KEY

EXISTING 20mph ZONE TO BE REVOKED AND RETURN TO RESTRICTED ROAD STATUS

Reproduced from Ordnance Survey with permission of the Controller of Her Majesty's Stationery Office © Crown copyright. Unauthorised reproduction infringes Crown Copyright and may lead to prosecution/civil proceedings. LICENCE No LA 100020789. 2005

Alghyrychwyd o Fapiau'r Ordnance Survey gyda chaniatod Rheolwr Llyfrfa Ei Mawrthdy © Hawffraint y Goron. Y Mae Alghyrychhu heb awdurdod yn torri Hawffraint y Goron a gall arwain at etymiad neu achosion sifil. RHIF-Y TRWYODED LA 100020789. 2005

Revision	Description	Drawn By	Checked By	App'd By	Date



NEIGHBOURHOOD SERVICES DEPARTMENT
ADRAN GWASANAETHAU CYMDOGAETH


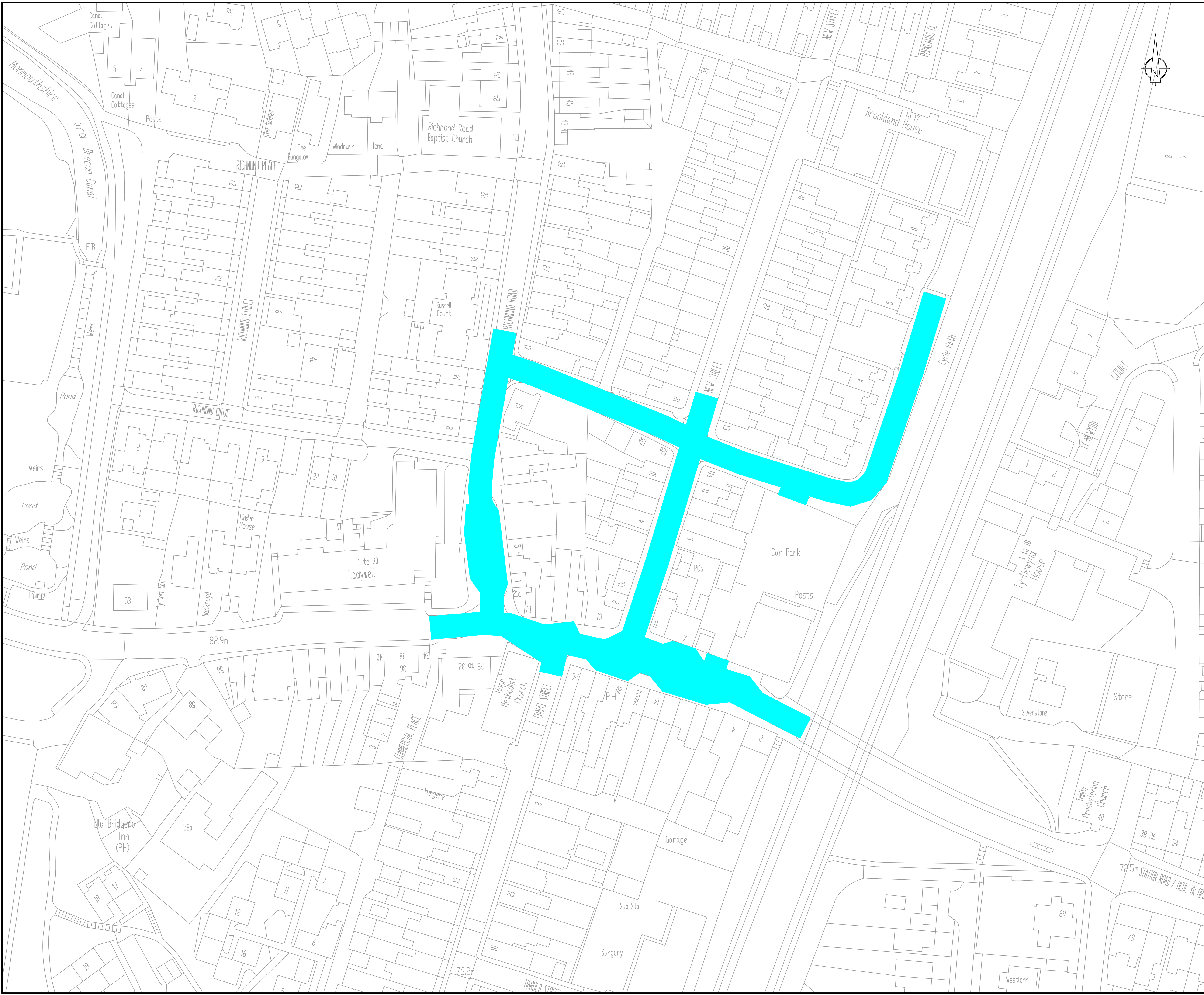
Chief Officer/ Prif Swyddog
Rachel Jowitt

National Default 20mph Speed Limit
20MPH Zones

Llanfyrhafon Way (and side roads), Llanfyrhafon

20MPH Zone 38-62

DRAWN	MC	27/08/2023	CHECKED		
SCALE:	Not to Scale		THIS DRAWING MUST NOT BE SCALED. THE CONTRACTOR SHOULD CHECK DIMENSIONS BEFORE COMMENCING WORK AND REPORT ANY ERRORS OR OMISSIONS TO THE ENGINEER.		
DRG. No.	38-62		Revision	0	



- NOTES:**
1. DO NOT SCALE FROM THIS DRAWING.
 2. ALL DIMENSIONS ARE IN METRES UNLESS OTHERWISE SPECIFIED.
 3. DRAWING TO BE PRINTED IN COLOUR.

KEY

EXISTING 20mph ZONE TO BE REVOKED AND RETURN TO RESTRICTED ROAD STATUS

Reproduced from Ordnance Survey with permission of the Controller of Her Majesty's Stationery Office © Crown copyright. Unauthorised reproduction infringes Crown Copyright and may lead to prosecution/civil proceedings. LICENCE No LA 100020789. 2005

Alghyhyrwyd o Fapiau'r Ordnance Survey gyda chaniatod Rheolwr Llyfrfa Ei Mawrthdy © Hawffraint y Goron. Y Mae Alghyhyrchu heb awdurdod yn torri Hawffraint y Goron a gall arwain at erlyniad neu achosion sifil. RHIF-Y-TRWYODED LA 100020789. 2005

Revision	Description	Drawn By	Checked By	App'd By	Date



**NEIGHBOURHOOD SERVICES DEPARTMENT
ADRAN GWASANAETHAU CYMDOGAETH**

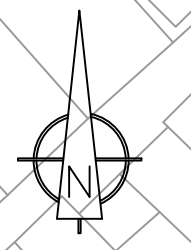
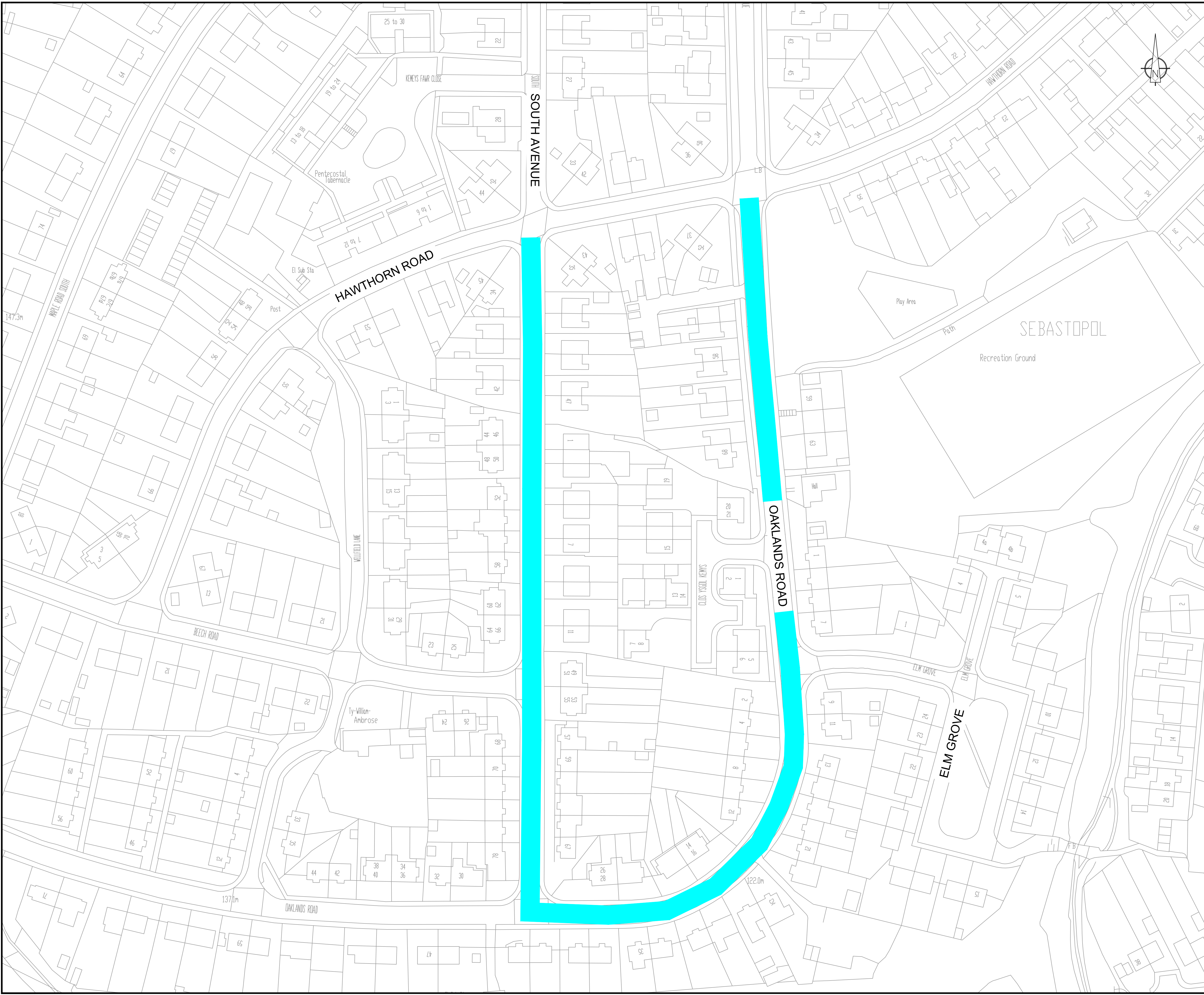
*Chief Officer/ Prif Swyddog
Rachel Jowitt*

**National Default 20mph Speed Limit
20MPH Zones**

Pontnewydd Village, Pontnewydd

20MPH Zone 63-68

DRAWN	MC	27/08/2023	CHECKED		
SCALE:	Not to Scale		This drawing must not be scaled. The contractor should check dimensions before commencing work and report any errors or omissions to the Engineer.		
DRG. No.	63-68		Revision	0	



- NOTES:**
1. DO NOT SCALE FROM THIS DRAWING.
 2. ALL DIMENSIONS ARE IN METRES UNLESS OTHERWISE SPECIFIED.
 3. DRAWING TO BE PRINTED IN COLOUR.

KEY

EXISTING 20mph ZONE TO BE REVOKED AND RETURN TO RESTRICTED ROAD STATUS

Reproduced from Ordnance Survey with permission of the Controller of Her Majesty's Stationery Office © Crown copyright. Unauthorised reproduction infringes Crown Copyright and may lead to prosecution/civil proceedings. LICENCE No LA 100020789. 2005

Alghyhychyd o Fapiau'r Ordnance Survey gyda chaniatod Rheolwr Llyfrfa Ei Mawrthdi © Hawffraint y Goron. Y Mae Alghyhyrchu heb awdurdod yn torri Hawffraint y Goron a gall arwain at erlyniad neu achosion sifil. RHIF-Y-TRWYODED LA 100020789. 2005

Revision	Description	Drawn By	Checked By	App'd By	Date



**NEIGHBOURHOOD SERVICES DEPARTMENT
ADRAN GWASANAETHAU CYMDOGAETH**

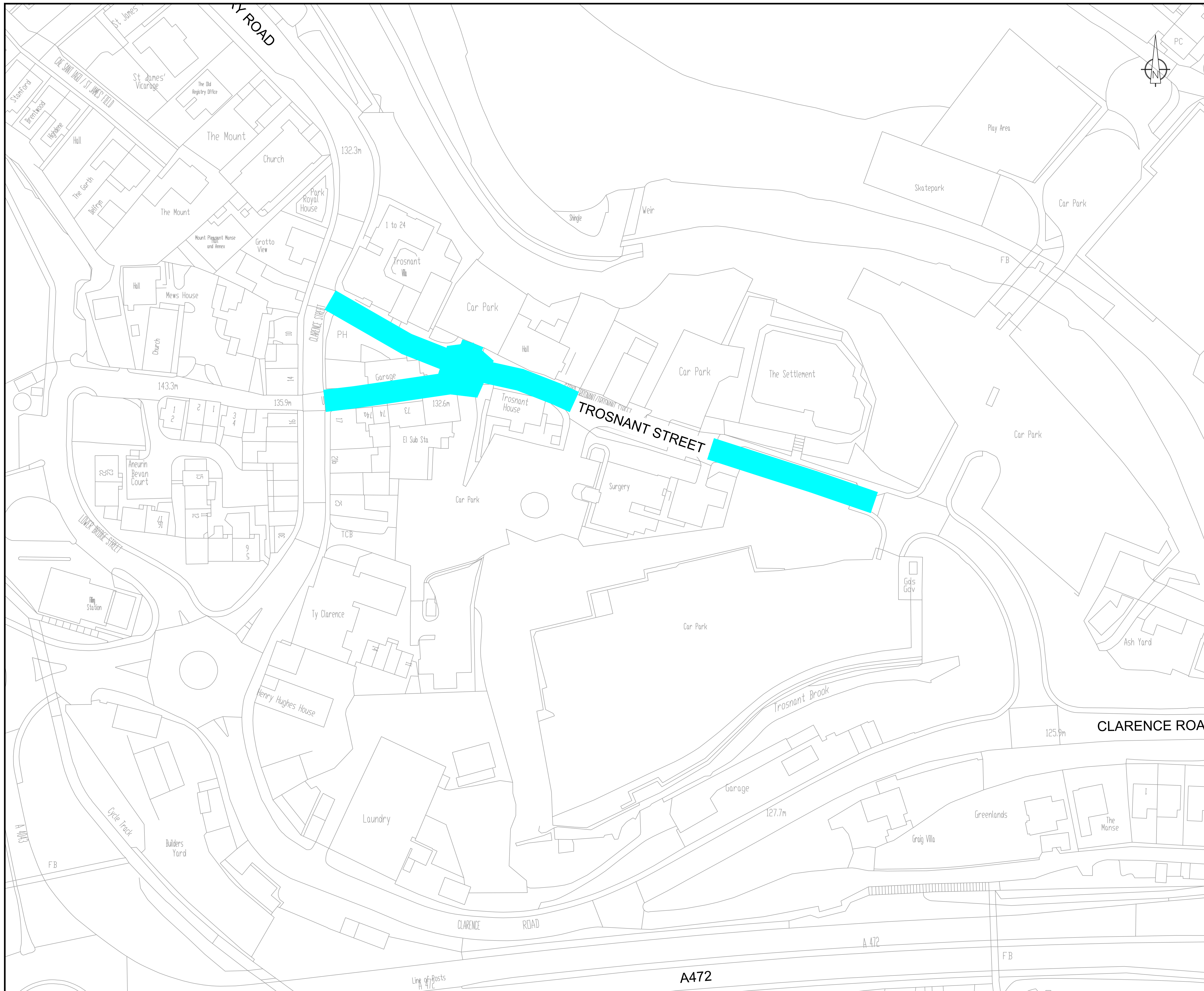
*Chief Officer/ Prif Swyddog
Rachel Jowitt*

National Default 20mph Speed Limit
20MPH Zones

Oaklands Road (and side roads), Panteg

20MPH Zone 69-71

DRAWN	MC	27/08/2023	CHECKED		
SCALE:	Not to Scale		This drawing must not be scaled. The contractor should check dimensions before commencing work and report any errors or omissions to the Engineer.		
DRG. No.	69-71		Revision	0	



- NOTES:**
1. DO NOT SCALE FROM THIS DRAWING.
 2. ALL DIMENSIONS ARE IN METRES UNLESS OTHERWISE SPECIFIED.
 3. DRAWING TO BE PRINTED IN COLOUR.

KEY

EXISTING 20mph ZONE TO BE REVOKED AND RETURN TO RESTRICTED ROAD STATUS

Reproduced from Ordnance Survey with permission of the Controller of Her Majesty's Stationery Office © Crown copyright. Unauthorised reproduction infringes Crown Copyright and may lead to prosecution/civil proceedings. LICENCE No LA 100020789. 2005

Alghychwyd o Fapiau'r Ordnance Survey gyda chaniatod Rheolwr Llyfrfa Ei Mawrthdi © Hawffraint y Goron. Y Mae Alghychyru heb awdurdod yn torri Hawffraint y Goron a gall arwain at erlyniad neu achosion sifil. RHIF-Y-TRWYODED LA 100020789. 2005

Revision	Description	Drawn By.	Checked By.	App'd By.	Date



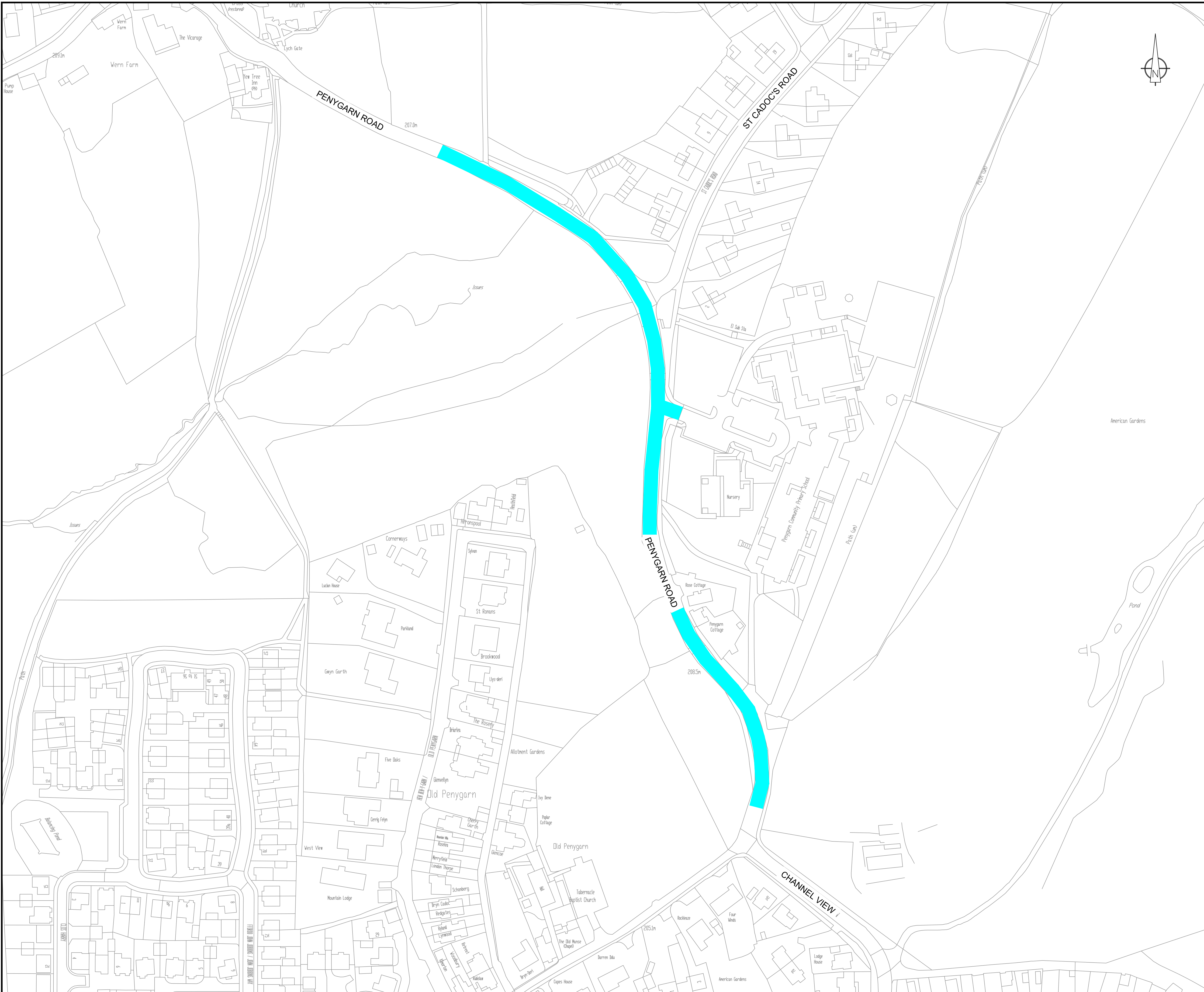
NEIGHBOURHOOD SERVICES DEPARTMENT
ADRAN GWASANAETHAU CYMDOGAETH

Chief Officer/ Prif Swyddog
Rachel Jowitt

National Default 20mph Speed Limit
20MPH Zones

Trosnant Street, Pontypool Fawr
20MPH Zone 72

DRAWN	MC	27/08/2023	CHECKED		
SCALE:	Not to Scale		This drawing must not be scaled. The contractor should check dimensions before commencing work and report any errors or omissions to the Engineer.		
DRG. No.	72		Revision	0	



- NOTES:**
1. DO NOT SCALE FROM THIS DRAWING.
 2. ALL DIMENSIONS ARE IN METRES UNLESS OTHERWISE SPECIFIED.
 3. DRAWING TO BE PRINTED IN COLOUR.


KEY

EXISTING 20mph ZONE TO BE REVOKED AND RETURN TO RESTRICTED ROAD STATUS

Reproduced from Ordnance Survey with permission of the Controller of Her Majesty's Stationery Office © Crown copyright. Unauthorised reproduction infringes Crown Copyright and may lead to prosecution/civil proceedings. LICENCE No LA 100020789. 2005

Alghyichwyd o Fapiau'r Ordnance Survey gyda chaniatod Rheolwr Llyfrfa Ei Mawrtydi © Hawffraint y Goron. Y Mae Alghyichwyd heb awdurdod yn torri Hawffraint y Goron a gall arwain at etymiad neu achosion sifil. RHIF-Y TRWYODED LA 100020789. 2005

Revision	Description	Drawn By	Checked By	App'd By	Date



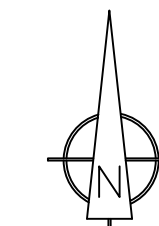
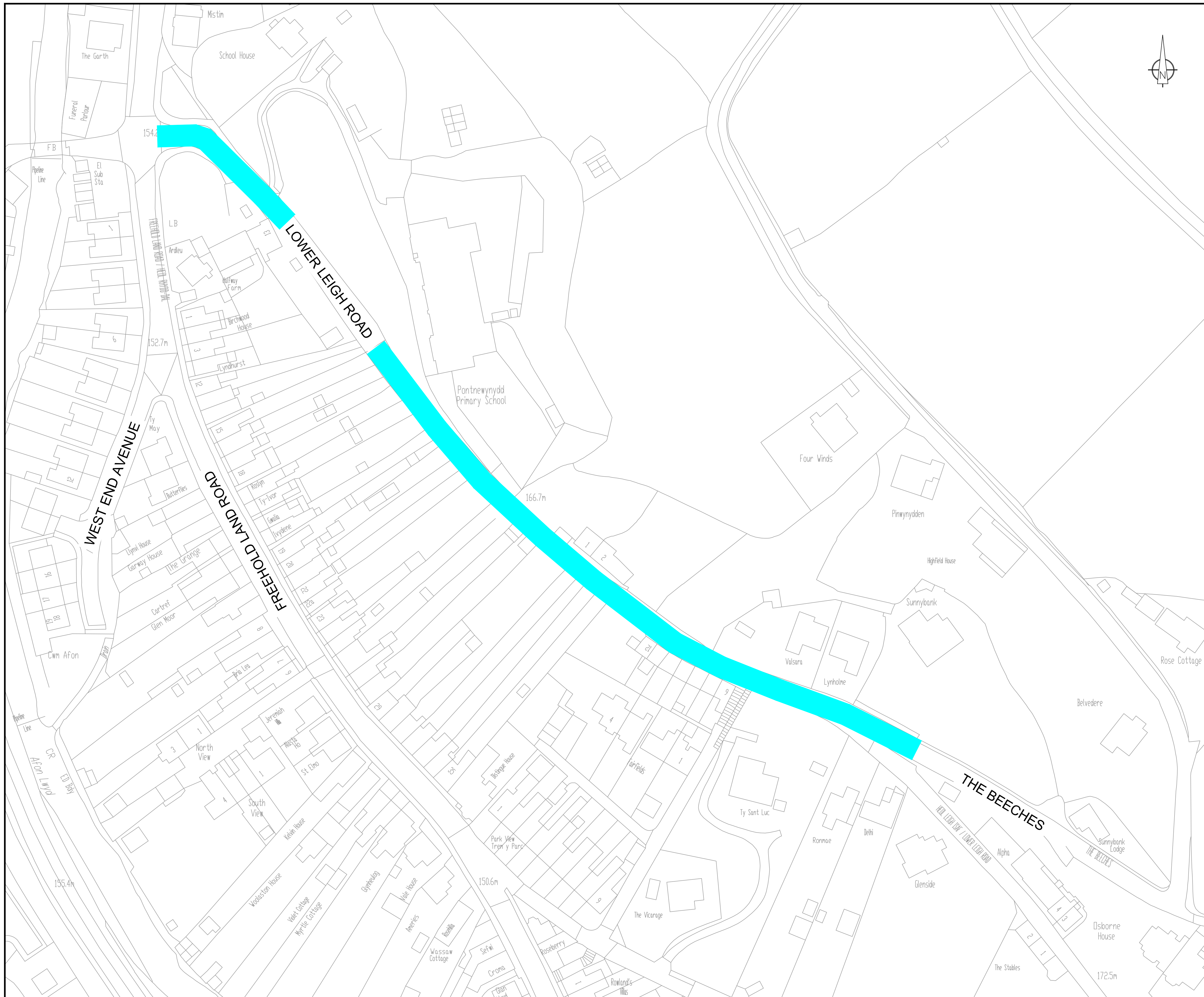
**NEIGHBOURHOOD SERVICES DEPARTMENT
ADRAN GWASANAETHAU CYMDOGAETH**

*Chief Officer/ Prif Swyddog
Rachel Jowitt*

**National Default 20mph Speed Limit
20MPH Zones**

**Penygarn Road, Trevethin & Penygarn
20MPH Zone 73**

DRAWN	MC	27/08/2023	CHECKED		
SCALE:	Not to Scale		This drawing must not be scaled. The contractor should check dimensions before commencing work and report any errors or omissions to the Engineer.		
DRG. No.	73		Revision	0	



- NOTES:**
- DO NOT SCALE FROM THIS DRAWING.
 - ALL DIMENSIONS ARE IN METRES UNLESS OTHERWISE SPECIFIED.
 - DRAWING TO BE PRINTED IN COLOUR.

KEY

EXISTING 20mph ZONE TO BE REVOKED AND RETURN TO RESTRICTED ROAD STATUS

Reproduced from Ordnance Survey with permission of the Controller of Her Majesty's Stationery Office © Crown copyright. Unauthorised reproduction infringes Crown Copyright and may lead to prosecution/civil proceedings. LICENCE No LA 100020789. 2005

Alghyhychwyd o Fapiau'r Ordnance Survey gyda chaniatod Rheolwr Llyfrfa Ei Mawrthdi © Hawffraint y Goron. Y Mae Alghyhyrchu heb awdurdod yn torri Hawffraint y Goron a gall arwain at erlyniad neu achosion sifil. RHIF-Y-TRWYODED LA 100020789. 2005

Revision	Description	Drawn By	Checked By	App'd By	Date



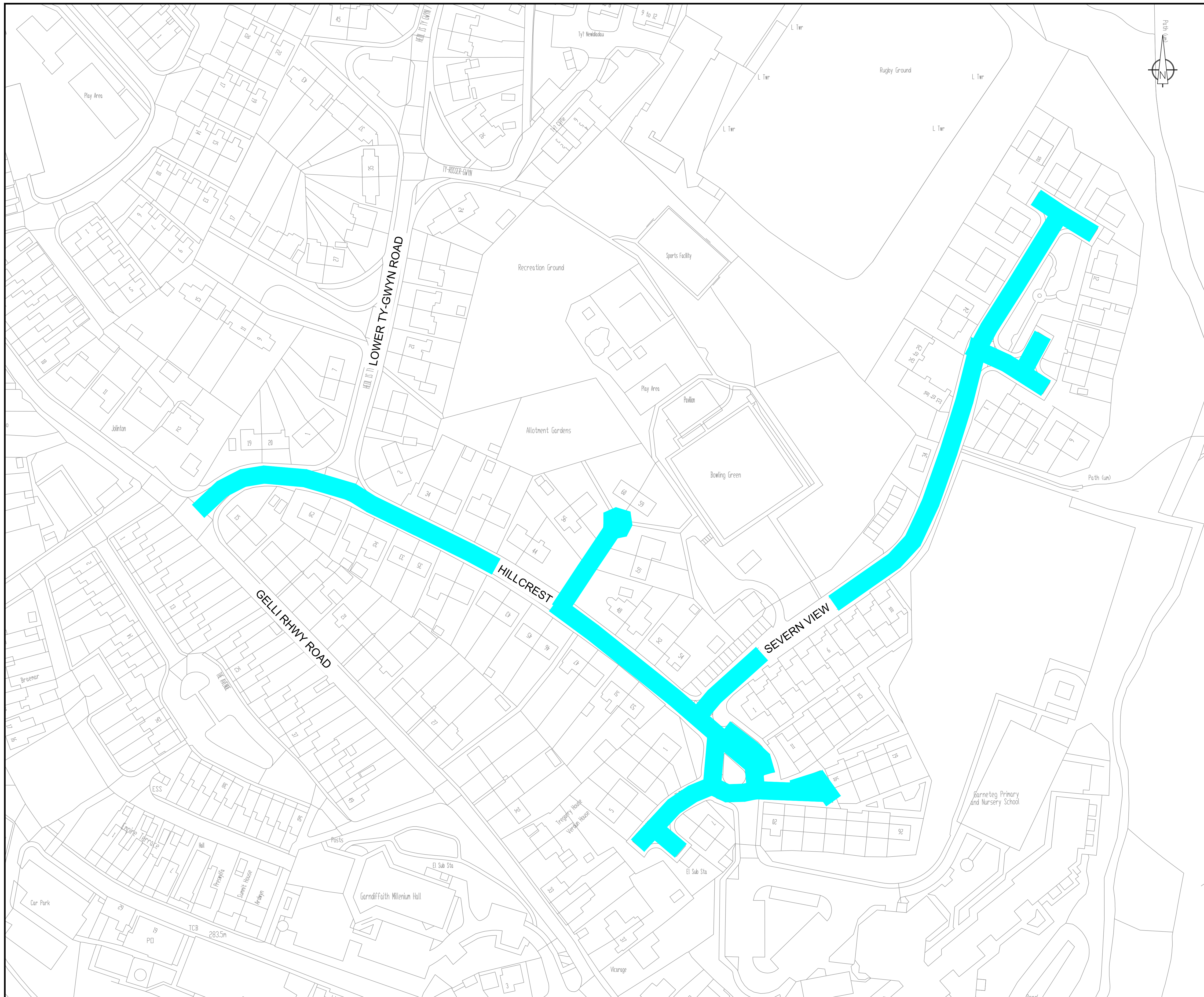
NEIGHBOURHOOD SERVICES DEPARTMENT
ADRAN GWASANAETHAU CYMDOGAETH

Chief Officer/ Prif Swyddog
Rachel Jowitt

National Default 20mph Speed Limit
20MPH Zones

Lower Leigh Road, Trevethin & Penygarn
20MPH Zone 74

DRAWN	MC	27/08/2023	CHECKED		
SCALE:	Not to Scale		This drawing must not be scaled. The contractor should check dimensions before commencing work and report any errors or omissions to the Engineer.		
DRG. No.	74		Revision	0	



- NOTES:**
1. DO NOT SCALE FROM THIS DRAWING.
 2. ALL DIMENSIONS ARE IN METRES UNLESS OTHERWISE SPECIFIED.
 3. DRAWING TO BE PRINTED IN COLOUR.

KEY

EXISTING 20mph ZONE TO BE REVOKED AND RETURN TO RESTRICTED ROAD STATUS

Reproduced from Ordnance Survey with permission of the Controller of Her Majesty's Stationery Office © Crown copyright. Unauthorised reproduction infringes Crown Copyright and may lead to prosecution/civil proceedings. LICENCE No LA 100020789. 2005

Alghyrychwyd o Fapiau'r Ordnance Survey gyda chaniatod Rheolwr Llyfrfa Ei Mawrhydi © Hawffraint y Goron. Y Mae Alghyrychu heb awdurdod yn torri Hawffraint y Goron a gall arwain at etnyddau neu achosion sifil. RHIF-Y TRWYODED LA 100020789. 2005

Revision	Description	Drawn By	Checked By	App'd By	Date



**NEIGHBOURHOOD SERVICES DEPARTMENT
ADRAN GWASANAETHAU CYMDOGAETH**

*Chief Officer/ Prif Swyddog
Rachel Jowitt*

National Default 20mph Speed Limit
20MPH Zones

Hillcrest (and side roads), Abersychan
20MPH Zone 75-78

DRAWN	MC	27/08/2023	CHECKED		
SCALE:	Not to Scale		This drawing must not be scaled. The contractor should check dimensions before commencing work and report any errors or omissions to the Engineer.		
DRG. No.	75-78		Revision	0	