

VIEWPOINT 1

Camera: Nikon D3500 | Lens: 18-55mm Nikkor AF-P | Focal Length: 50mm | Horizontal Field of View: 60° | Direction of View: 197° | Height Above Ground: 150cm
Date and Time: 11/11/2021 11:51:06 | Weather: Overcast but good middle distance views. Visibility 10km + | Lighting Conditions: Overcast but bright solid cloud cover
Notes: Northern edge of Keepers Pond views South obscured by intervening ridge.

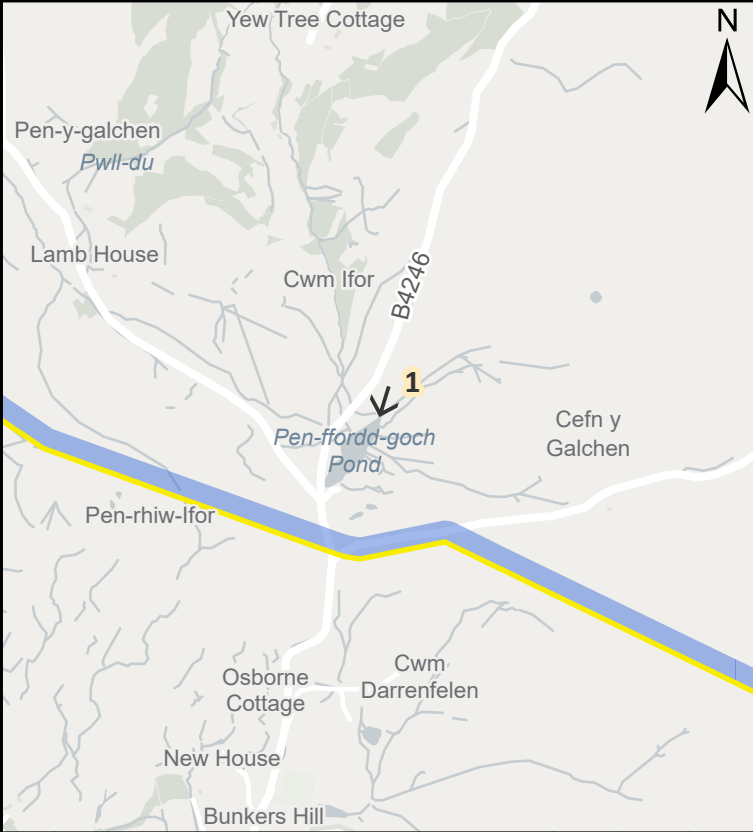


↑ LVIA Viewpoint Locations and Directions

Blaenavon Industrial Landscape World Heritage Site (BILWHS)

Study Area (TCBC and BGCBC)

Brecon Beacons National Park



P2	FI	02/02/2022	Final	TW	LC	LC
P1	S3	02/12/2021	For client review	TW	LC	LC
V.	S.	Date	Description	B.	C.	A.

- Environmental Consultants
- Planners
- Landscape Architects
- Landscape Managers
- Urban Designers
- Ecologists

TACP

10 Park Grove, Cardiff, CF10 3BN • 02920 228966 • admin@tacp.co.uk

Blaenau Gwent and Torfaen County Borough Councils

Proposed Local Search Areas for Wind and
Blaenavon Industrial Landscape World Heritage

Figure 3.1

Viewpoint 1 Photograph

Drawing no.:	61007_DWG_F3-1VP1
--------------	-------------------

VIEWPOINT 2

Camera: Nikon D3500 | Lens: Nikkor 18 to 55mm AF-P | Focal Length: 50mm | Horizontal Field of View: 60° | Direction of View: 197° | Height Above Ground: 150cm
Date and Time: 11/11/2021 12:02:01 | Weather: Overcast | Lighting Conditions: Bright 100% cloudcover
Notes: As previous VP

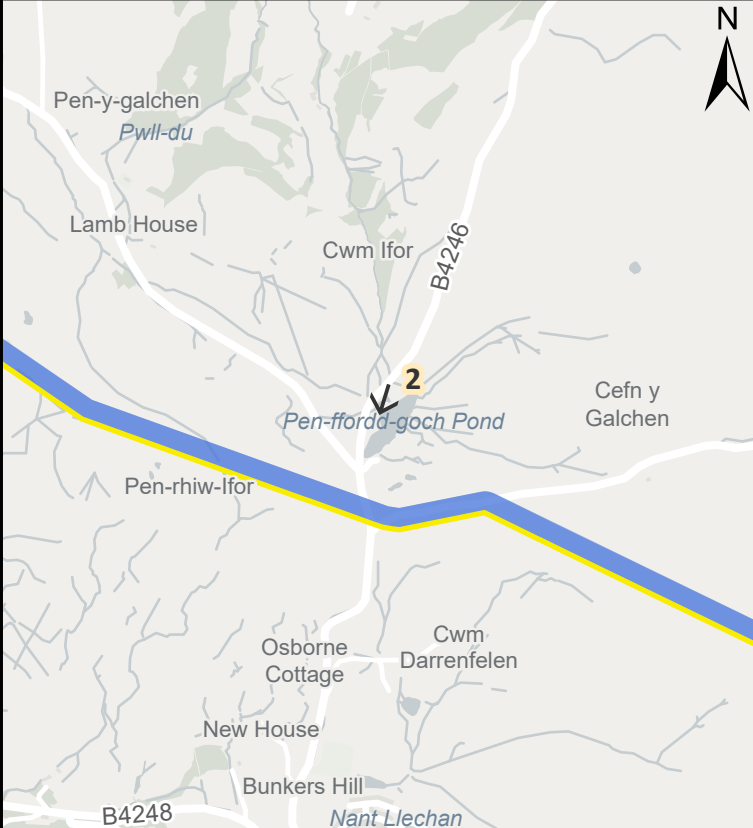


↑ LVIA Viewpoint Locations and Directions

Blaenavon Industrial Landscape World Heritage Site (BILWHS)

Study Area (TCBC and BGCBC)

Brecon Beacons National Park



P2	FI	02/02/2022	Final	TW	LC	LC
P1	S3	02/12/2021	For client review	TW	LC	LC
V.	S.	Date	Description	B.	C.	A.

- Environmental Consultants
- Planners
- Landscape Architects
- Landscape Managers
- Urban Designers
- Ecologists



10 Park Grove, Cardiff, CF10 3BN • 02920 228966 • admin@tacp.co.uk

Blaenau Gwent and Torfaen County Borough Councils

Proposed Local Search Areas for Wind and
Blaenavon Industrial Landscape World Heritage

Figure 3.2

Viewpoint 2 Photograph


Drawing no.:	61007_DWG_F3-2VP2
--------------	-------------------

VIEWPOINT 3

Camera: Nikon D3500 | Lens: Nikkor 18 to 55mm | Focal Length: 50mm | Horizontal Field of View: 75° | Direction of View: 197° | Height Above Ground: 150cm

Date and Time: 11/11/2021 12:09:18 | Weather: O'cast | Lighting Conditions: Bright 100% cloud over Visibility 10km +

Notes:

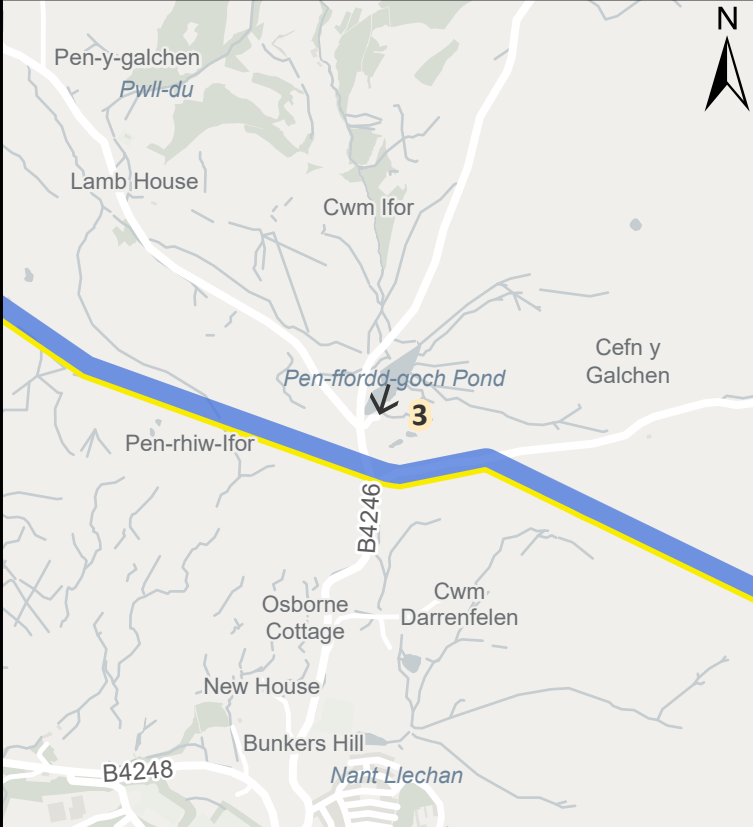


↑ LVIA Viewpoint Locations and Directions

Blaenavon Industrial Landscape World Heritage Site (BILWHS)

Study Area (TCBC and BGCBC)

Brecon Beacons National Park



P2	FI	02/02/2022	Final	TW	LC	LC
P1	S3	02/12/2021	For client review	TW	LC	LC
V.	S.	Date	Description	B.	C.	A.

• Environmental Consultants


• Planners

• Landscape Architects

• Landscape Managers

• Urban Designers

• Ecologists



10 Park Grove, Cardiff, CF10 3BN • 02920 228966 • admin@tacp.co.uk

Blaenau Gwent and Torfaen County Borough Councils

Proposed Local Search Areas for Wind and Blaenavon Industrial Landscape World Heritage

Figure 3.3

Viewpoint 3 Photograph

Drawing no.:

61007_DWG_F3-3VP3

Contains OS data © Crown copyright and database right 2021

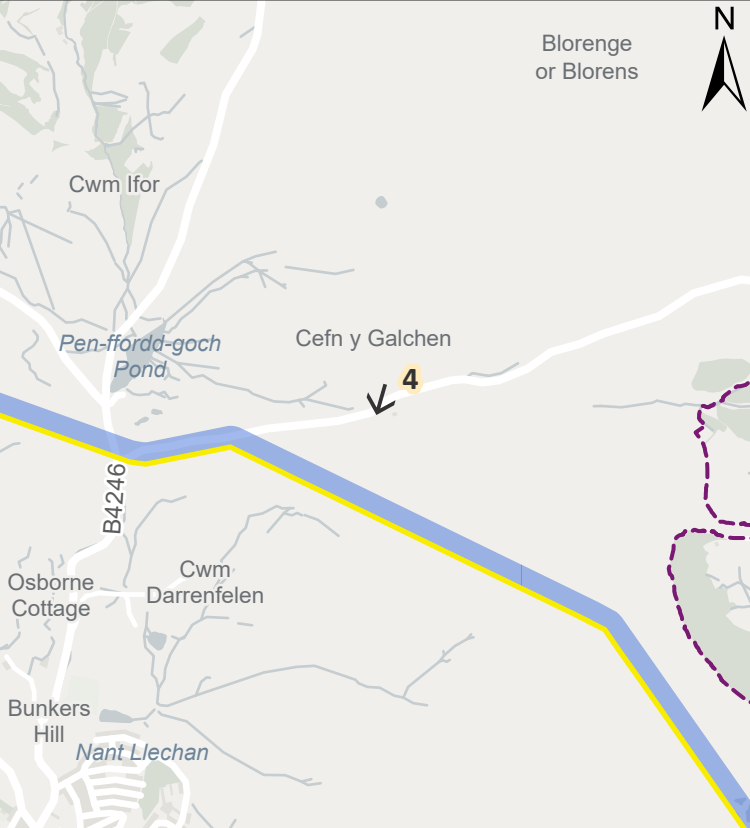
Scale: 1:25,000 (Printed at A3)

VIEWPOINT 4

Camera: Nikon D3500 | Lens: Nikkor 18 to 55mm AF-P | Focal Length: 50mm | Horizontal Field of View: 103° | Direction of View: 196° | Height Above Ground: 150cm
Date and Time: 11/11/2021 12:29:44 | Weather: Overcast high cloud | Lighting Conditions: Bright
Notes: Clear views to Mynydd Coity. Broad panorama truncated by transmitter Station on left



- ↑ LVIA Viewpoint Locations and Directions
- ▭ Blaenavon Industrial Landscape World Heritage Site (BILWHS)
- ▭ Study Area (TCBC and BGCBC)
- ▭ Brecon Beacons National Park



P2	FI	02/02/2022	Final	TW	LC	LC
P1	S3	02/12/2021	For client review	TW	LC	LC
V.	S.	Date	Description	B.	C.	A.

- Environmental Consultants
- Planners
- Landscape Architects
- Landscape Managers
- Urban Designers
- Ecologists



10 Park Grove, Cardiff, CF10 3BN • 02920 228966 • admin@tacp.co.uk

Blaenau Gwent and Torfaen County Borough Councils

Proposed Local Search Areas for Wind and
Blaenavon Industrial Landscape World Heritage

Figure 3.4
Viewpoint 4 Photograph

Drawing no.:	61007_DWG_F3-4VP4
--------------	-------------------

VIEWPOINT 5

Camera: Nikon D3500 | Lens: Nikkor 18 to 55mm AP-F | Focal Length: 50mm | Horizontal Field of View: 90° | Direction of View: 185° | Height Above Ground: 150cm
Date and Time: 11/11/2021 13:26:22 | Weather: Overcast dark cloud but high cover | Lighting Conditions: Dull
Notes: Good visibility. Views of Coity mountain as ridge but only from higher points of the site and funnelled views. Most broadscale views blocked by intervening housing

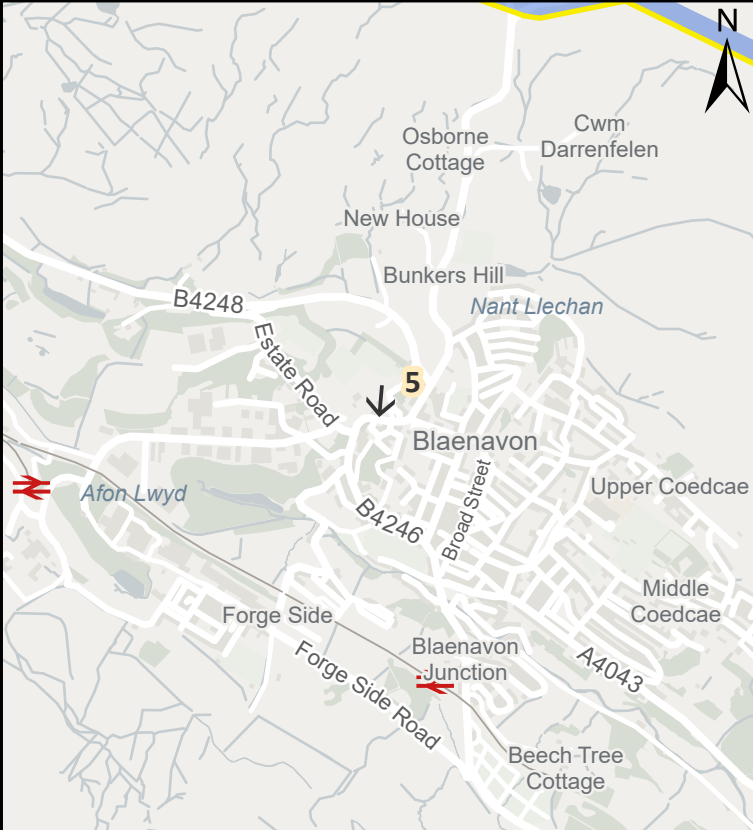


↑ LVIA Viewpoint Locations and Directions

Blaenavon Industrial Landscape World Heritage Site (BILWHS)

Study Area (TCBC and BGCBC)

Brecon Beacons National Park



P2	FI	02/02/2022	Final	TW	LC	LC
P1	S3	02/12/2021	For client review	TW	LC	LC
V.	S.	Date	Description	B.	C.	A.

- Environmental Consultants
- Planners
- Landscape Architects
- Landscape Managers
- Urban Designers
- Ecologists



10 Park Grove, Cardiff, CF10 3BN • 02920 228966 • admin@tacp.co.uk

Blaenau Gwent and Torfaen County Borough Councils

Proposed Local Search Areas for Wind and
Blaenavon Industrial Landscape World Heritage

Figure 3.5

Viewpoint 5 Photograph

Drawing no.:	61007_DWG_F3-5VP5
--------------	-------------------

VIEWPOINT 6

Camera: Nikon D3500 | Lens: Nikkor 18 to 55mm AP-F | Focal Length: 50mm | Horizontal Field of View: 72° | Direction of View: 141° | Height Above Ground: 150cm
Date and Time: 11/11/2021 13:37:36 | Weather: Overcast dull | Lighting Conditions: Dull road panoramic views down the valley available from upper sections of the site.
Coity Mountain the dominant ridge containing the valley. From upper Ironworks views are focused on this ridge when not looking at the works
Notes:

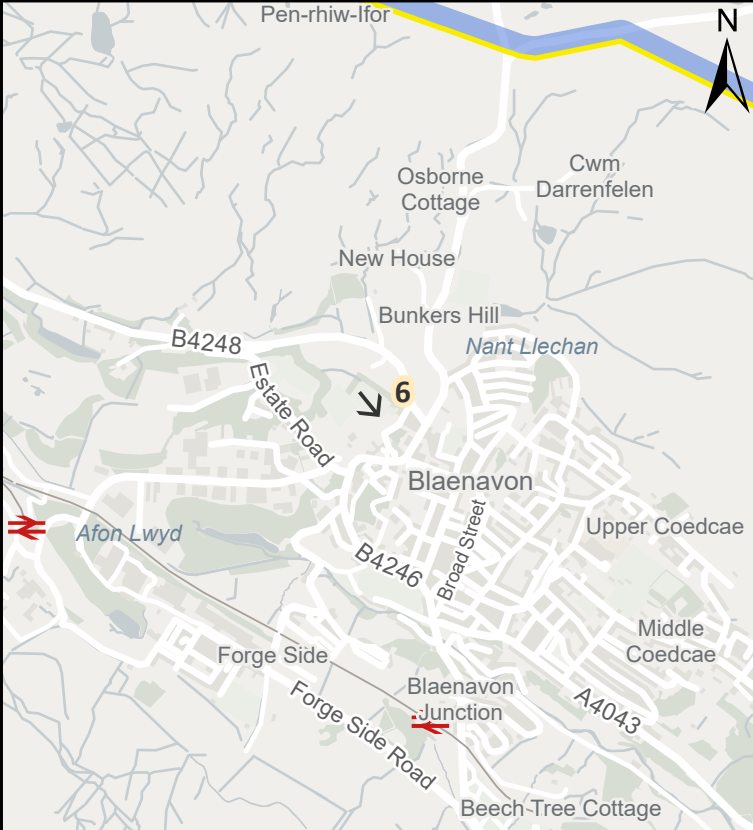


↑ LVIA Viewpoint Locations and Directions

Blaenavon Industrial Landscape World Heritage Site (BILWHS)

Study Area (TCBC and BGCBC)

Brecon Beacons National Park



P2	FI	02/02/2022	Final	TW	LC	LC
P1	S3	02/12/2021	For client review	TW	LC	LC
V.	S.	Date	Description	B.	C.	A.

- Environmental Consultants
- Planners
- Landscape Architects
- Landscape Managers
- Urban Designers
- Ecologists



10 Park Grove, Cardiff, CF10 3BN • 02920 228966 • admin@tacp.co.uk

Blaenau Gwent and Torfaen County Borough Councils

Proposed Local Search Areas for Wind and
Blaenavon Industrial Landscape World Heritage

Figure 3.6

Viewpoint 6 Photograph

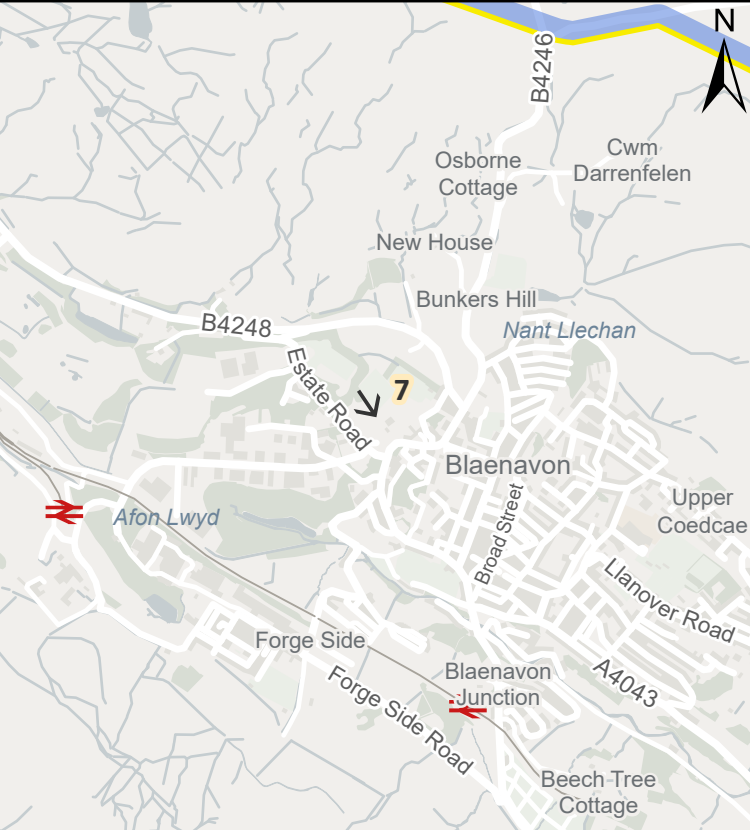
Drawing no.:	61007_DWG_F3-6VP6
--------------	-------------------

VIEWPOINT 7

Camera: Nikon D3500 | Lens: Nikkor 18 to 55mm AP-F | Focal Length: 50mm | Horizontal Field of View: 60° | Direction of View: 146° | Height Above Ground: 150cm
Date and Time: 11/11/2021 13:47:23 | Weather: Overcast | Lighting Conditions: Dull
Notes: View South from adjacent playing fields provides indication of view available from upper south facing levels of Ironworks.
Clear panoramic views over valley to the south. Views over built development and trees but ridge line clearly visible



- ↑ LVIA Viewpoint Locations and Directions
- ▭ Blaenavon Industrial Landscape World Heritage Site (BILWHS)
- ▭ Study Area (TCBC and BGCBC)
- ▭ Brecon Beacons National Park



P2	FI	02/02/2022	Final	TW	LC	LC
P1	S3	02/12/2021	For client review	TW	LC	LC
V.	S.	Date	Description	B.	C.	A.

- Environmental Consultants
- Planners
- Landscape Architects
- Landscape Managers
- Urban Designers
- Ecologists



10 Park Grove, Cardiff, CF10 3BN • 02920 228966 • admin@tacp.co.uk

Blaenau Gwent and Torfaen County Borough Councils

Proposed Local Search Areas for Wind and
Blaenavon Industrial Landscape World Heritage

Figure 3.7
Viewpoint 7 Photograph

Drawing no.:	61007_DWG_F3-7VP7
--------------	-------------------

VIEWPOINT 8

Camera: Nikon | Lens: Nikkor 18 to 55mm AP-F | Focal Length: 50mm | Horizontal Field of View: 128° | Direction of View: 192° | Height Above Ground: 150cm

Date and Time: 11/11/2021 14:04:15 | Weather: Overcast | Lighting Conditions: Dull


Notes: Views from lower levels contained within Ironworks site. Well vegetated surroundings screen any views to the south and ridge very little view of Coity ridge

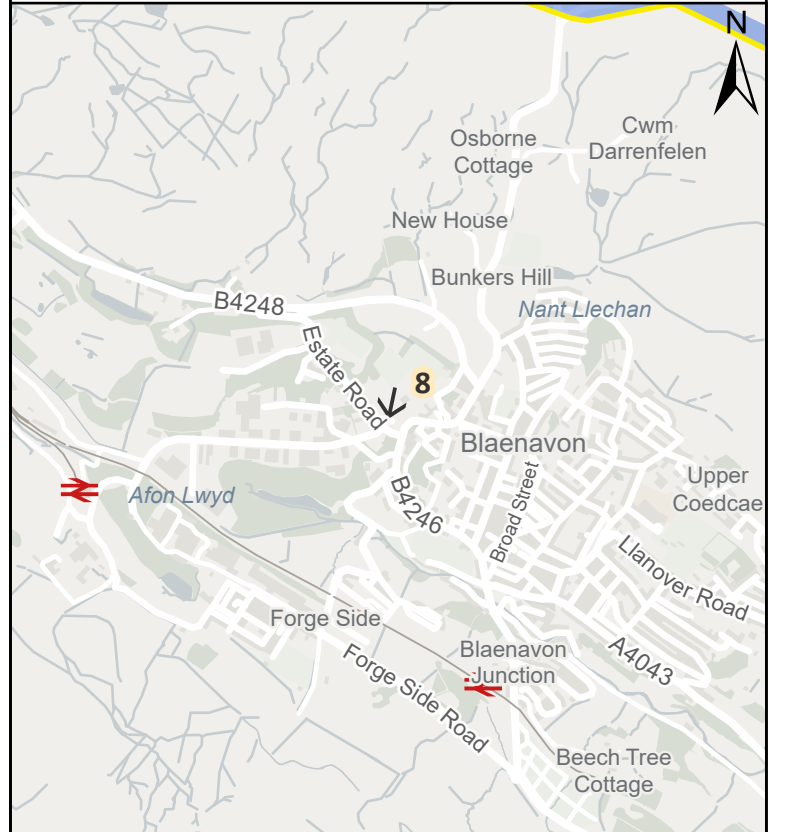


LVIA Viewpoint Locations and Directions

 Blaenavon Industrial Landscape World Heritage Site (BILWHS)

 Study Area (TCBC and BGCBC)

 Brecon Beacons National Park



P2	FI	02/02/2022	Final	TW	LC	LC
P1	S3	02/12/2021	For client review	TW	LC	LC
V.	S.	Date	Description	B.	C.	A.

- Environmental Consultants
- Planners
- Landscape Architects
- Landscape Managers
- Urban Designers
- Ecologists



10 Park Grove, Cardiff, CF10 3BN • 02920 228966 • admin@tacp.co.uk

Blaenau Gwent and Torfaen County Borough Councils

Proposed Local Search Areas for Wind and Blaenavon Industrial Landscape World Heritage

Figure 3.8

Viewpoint 8 Photograph

Drawing no.:	61007_DWG_F3-8VP8
--------------	-------------------

VIEWPOINT 9

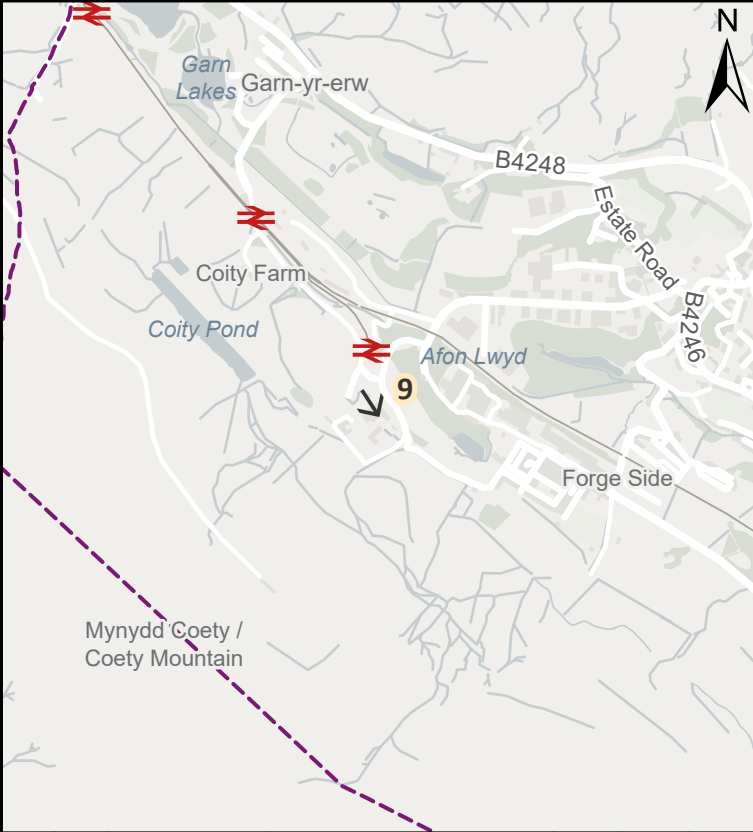
Camera: Nikon D3500 | Lens: Nikkor 18 to 55mm AP-F | Focal Length: 50mm | Horizontal Field of View: 80° | Direction of View: 147° | Height Above Ground: 150cm
Date and Time: 11/11/2021 14:19:22 | Weather: Overcast | Lighting Conditions: Dull
Notes: Clear and glimpsed views from between buildings down valley with Coity ridge dominant to the right of the view. Edges of the site clear views within site occasional and focussed



↑ LVIA Viewpoint Locations and Directions

Blaenavon Industrial Landscape World Heritage Site (BILWHS)

Study Area (TCBC and BGCBC)



P2	FI	02/02/2022	Final	TW	LC	LC
P1	S3	02/12/2021	For client review	TW	LC	LC
V.	S.	Date	Description	B.	C.	A.

- Environmental Consultants
- Planners
- Landscape Architects
- Landscape Managers
- Urban Designers
- Ecologists



10 Park Grove, Cardiff, CF10 3BN • 02920 228966 • admin@tacp.co.uk

Blaenau Gwent and Torfaen County Borough Councils


Proposed Local Search Areas for Wind and
Blaenavon Industrial Landscape World Heritage

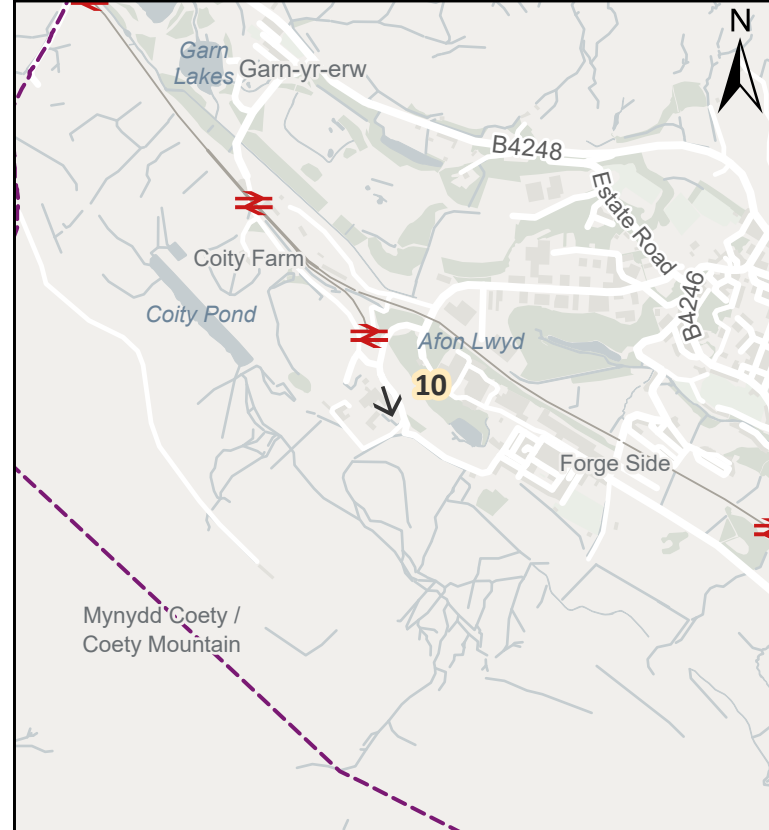
Figure 3.9
Viewpoint 9 Photograph

Drawing no.:	61007_DWG_F3-9VP9
--------------	-------------------

Camera: Nikon D3500 | Lens: Nikkor 18 to 55mm | Focal Length: 50mm | Horizontal Field of View: 90° | Direction of View: 162° | Height Above Ground: 150cm
Date and Time: 11/11/2021 14:27:06 | Weather: | Lighting Conditions:
Notes: Clear views over open ridge with no development. Quiet tranquil aspect. Clear demarcation between built and rural ridge. Blaenavon clearly visible to the left. Open undeveloped ridge to the right



 Study Area (TCBC and BGCBC)



P2	FI	02/02/2022	Final	TW	LC	LC
P1	S3	02/12/2021	For client review	TW	LC	LC
V.	S.	Date	Description	B.	C.	A.

- Environmental Consultants
- Planners
- Landscape Architects
- Landscape Managers
- Urban Designers
- Ecologists



10 Park Grove, Cardiff, CF10 3BN • 02920 228966 • admin@tacp.co.uk

Proposed Local Search Areas for Wind and Blaenavon Industrial Landscape World Heritage

Viewpoint 10 Photograph

Drawing no.:	61007_DWG_F3-10VP10
--------------	---------------------

VIEWPOINT 11

Camera: Nikon D3500 | Lens: 18 to 55mm AF-P | Focal Length: 50mm | Horizontal Field of View: 160° | Direction of View: 156° | Height Above Ground: 150cm


Date and Time: 11/11/2021 14:15:00 | Weather: Overcast, dull | Lighting Conditions: Dull. Visibility closing approx 5-8km

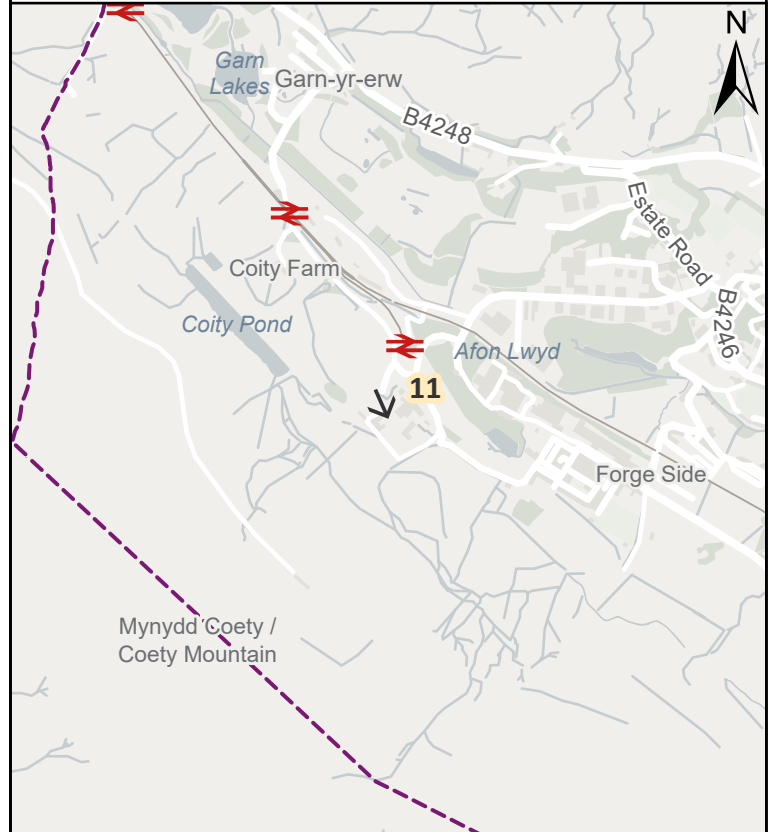
Notes:



LVIA Viewpoint Locations and Directions

 Blaenavon Industrial Landscape World Heritage Site (BILWHS)

 Study Area (TCBC and BGCBC)



P2	FI	02/02/2022	Final	TW	LC	LC
P1	S3	02/12/2021	For client review	TW	LC	LC
V.	S.	Date	Description	B.	C.	A.

- Environmental Consultants
- Planners
- Landscape Architects
- Landscape Managers
- Urban Designers
- Ecologists



10 Park Grove, Cardiff, CF10 3BN • 02920 228966 • admin@tacp.co.uk

Blaenau Gwent and Torfaen County Borough Councils

Proposed Local Search Areas for Wind and Blaenavon Industrial Landscape World Heritage

Figure 3.11

Viewpoint 11 Photograph

Drawing no.:	61007_DWG_F3-11VP11
--------------	---------------------

VIEWPOINT 12

Camera: Nikon D3500 | Lens: Nikkor 18 to 55mm AP-F | Focal Length: 50mm | Horizontal Field of View: 50° | Direction of View: 153° | Height Above Ground: 150cm


Date and Time: 11/11/2021 14:56:43 | Weather: Overcast light drizzle | Lighting Conditions: Dull

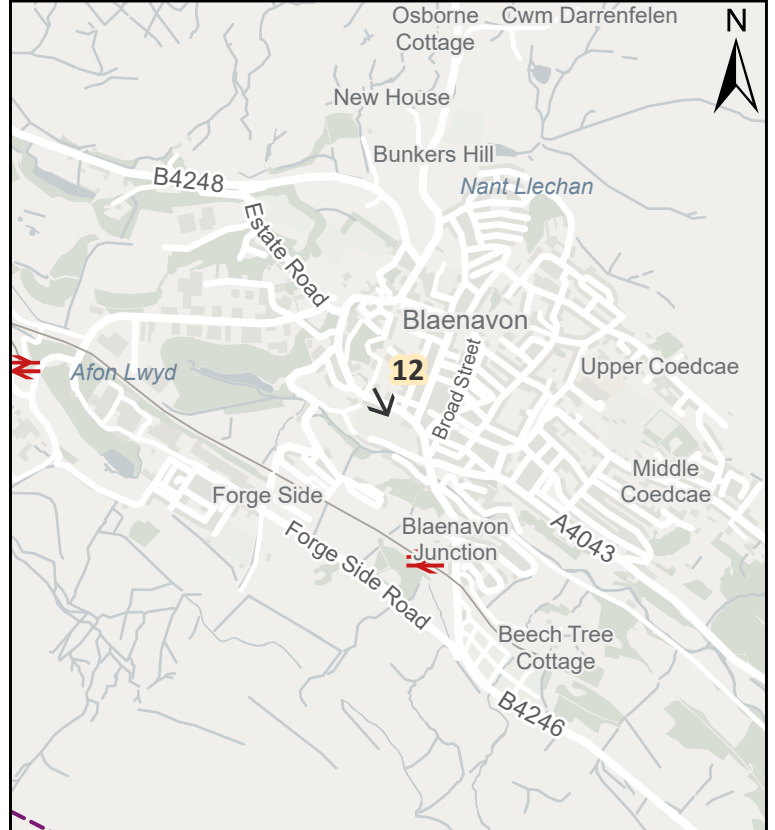
Notes: View down the valley largely screened by mature tree vegetation. Coity ridge visible but only the nearest portion of the ridge to the east. Top of turbines potentially visible over vegetation but not the main focal point. Movement could be a distraction. Views from cafe



↑ LVIA Viewpoint Locations and Directions

 Blaenavon Industrial Landscape World Heritage Site (BILWHS)

 Study Area (TCBC and BGCBC)



P2	FI	02/02/2022	Final	TW	LC	LC
P1	S3	02/12/2021	For client review	TW	LC	LC
V.	S.	Date	Description	B.	C.	A.

- Environmental Consultants
- Planners
- Landscape Architects
- Landscape Managers
- Urban Designers
- Ecologists



10 Park Grove, Cardiff, CF10 3BN • 02920 228966 • admin@tacp.co.uk

Blaenau Gwent and Torfaen County Borough Councils

Proposed Local Search Areas for Wind and Blaenavon Industrial Landscape World Heritage

Figure 3.12

Viewpoint 12 Photograph

Drawing no.:	61007_DWG_F3-12VP12
--------------	---------------------

VIEWPOINT 13

Camera: Nikon D3500 | Lens: Nikkor 18 to 55mm AP-F | Focal Length: 50mm | Horizontal Field of View: 136° | Direction of View: 140° | Height Above Ground: 150cm


Date and Time: 11/11/2021 15:21:13 | Weather: Overcast | Lighting Conditions: Dull

Notes: Long distance panoramic views to SE. Woodland planting on the Eastern extent screens low level views. Coity ridge prominent to the west. Entire ridge line evident currently undeveloped and open. Views from area have no views of development. Slight road noise depending on wind direction otherwise tranquil v popular with local use.

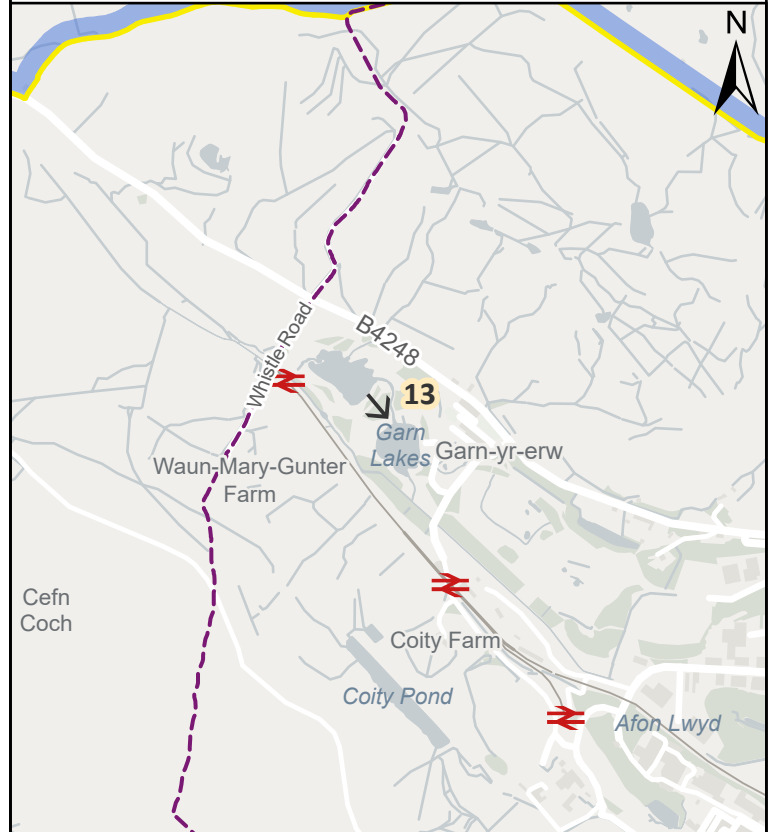


↑ LVIA Viewpoint Locations and Directions

 Blaenavon Industrial Landscape World Heritage Site (BILWHS)

 Study Area (TCBC and BGCBC)

 Brecon Beacons National Park



P2	FI	02/02/2022	Final	TW	LC	LC
P1	S3	02/12/2021	For client review	TW	LC	LC
V.	S.	Date	Description	B.	C.	A.

- Environmental Consultants
- Planners
- Landscape Architects
- Landscape Managers
- Urban Designers
- Ecologists



10 Park Grove, Cardiff, CF10 3BN • 02920 228966 • admin@tacp.co.uk

Blaenau Gwent and Torfaen County Borough Councils

Proposed Local Search Areas for Wind and Blaenavon Industrial Landscape World Heritage

Figure 3.13

Viewpoint 13 Photograph


Drawing no.:	61007_DWG_F3-13VP13
--------------	---------------------

VIEWPOINT 14

Camera: Nikon D3500 | Lens: Nikkor 18 to 55mm AP-F | Focal Length: 50mm | Horizontal Field of View: 110° | Direction of View: 121° | Height Above Ground: 150cm

Date and Time: 11/11/2021 15:27:53 | Weather: Overcast | Lighting Conditions: Dull

Notes: Very clear long distance views unobstructed

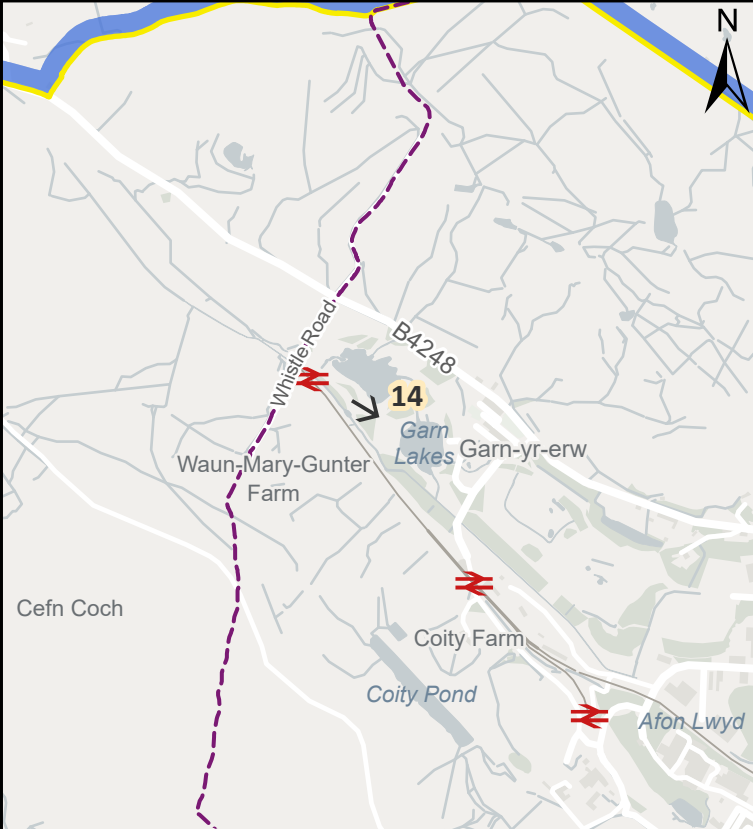


↑ LVIA Viewpoint Locations and Directions

Blaenavon Industrial Landscape World Heritage Site (BILWHS)

Study Area (TCBC and BGCBC)

Brecon Beacons National Park



P2	FI	02/02/2022	Final	TW	LC	LC
P1	S3	02/12/2021	For client review	TW	LC	LC
V.	S.	Date	Description	B.	C.	A.

• Environmental Consultants


• Planners

• Landscape Architects

• Landscape Managers

• Urban Designers

• Ecologists



10 Park Grove, Cardiff, CF10 3BN • 02920 228966 • admin@tacp.co.uk

Blaenau Gwent and Torfaen County Borough Councils

Proposed Local Search Areas for Wind and Blaenavon Industrial Landscape World Heritage

Figure 3.14

Viewpoint 14 Photograph





Drawing no.:	61007_DWG_F3-14VP14
--------------	---------------------

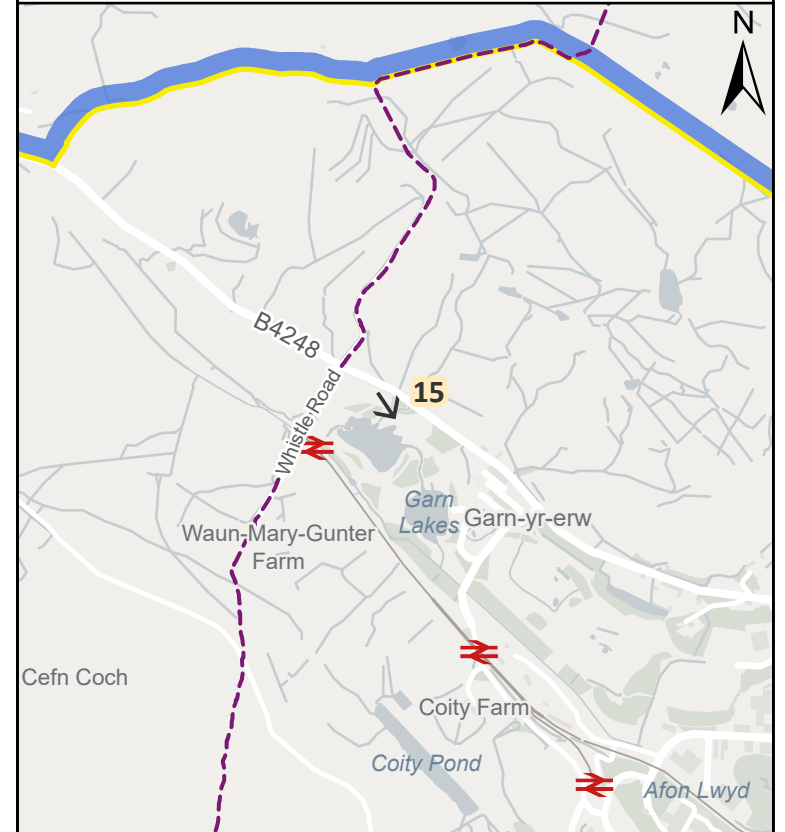
Contains OS data © Crown copyright and database right 2021

Scale: 1:25,000 (Printed at A3)

Camera: Nikon D3500 | Lens: Nikkor 18 to 55mm AP-F | Focal Length: 50mm | Horizontal Field of View: 104° | Direction of View: 146° | Height Above Ground: 150cm
Date and Time: 11/11/2021 15:39:44 | Weather: Overcast | Lighting Conditions: Dull
Notes: Clear views over ridge line. Peripheral paths are well screened by bounding vegetation and road noise on Eastern side of Garn Lakes is far more evident. Cattle grid. However the main clear views are all at key focal point and the busiest hubs therefore have clearest views of turbines over what is currently an open undeveloped ridge



 LVIA Viewpoint Locations and Directions
 Blaenavon Industrial Landscape World Heritage Site (BILWHS)
 Study Area (TCBC and BGCBC)
 Brecon Beacons National Park



P2	FI	02/02/2022	Final	TW	LC	LC
P1	S3	02/12/2021	For client review	TW	LC	LC
V.	S.	Date	Description	B.	C.	A.

- The image shows the TACP logo and a list of services. The logo consists of a stylized circular graphic with a vertical line through the center and a horizontal line through the middle, with a dotted arc on the right side, followed by the text 'TACP' in a bold, sans-serif font. Below the logo is a list of services: Environmental Consultants, Planners, Landscape Architects, Landscape Managers, Urban Designers, and Ecologists. At the bottom of the image is the contact information: 10 Park Grove, Cardiff, CF10 3BN • 02920 228966 • admin@taccp.co.uk.

Blaenau Gwent and Torfaen County Borough Councils

Proposed Local Search Areas for Wind and
Blaenavon Industrial Landscape World Heritage

Figure 3.15

Viewpoint 15 Photograph

Drawing no.:	61007_DWG_F3-15VP15
--------------	---------------------