



## **PUBLIC NOTICE OF CONTINUATION**

**TORFAEN COUNTY BOROUGH COUNCIL**

**ROAD TRAFFIC REGULATION ACT 1984 (AS AMENDED)  
SECTION 14 (1)(a)**

**PUBLIC FOOTPATH NO. 286 CWMBRAN, PONTNEWYDD (PART)**

**TEMPORARY PROHIBITION OF PEDESTRIANS ORDER 2026**

**NOTICE** is hereby given that the County Borough Council of Torfaen (“the Council”), in accordance with Section 15(5) Road Traffic Regulation Act 1984, has obtained consent from the Secretary of State to extend the above-mentioned Order made by the Council for a period of 6 months until 6<sup>th</sup> January 2027 or until the works are completed, whichever is the sooner.

The effect of the order is to prohibit pedestrians and cyclists from proceeding along an approximately 185 m section of Public Footpath No. 286 on the Monmouth and Brecon Canal towpath in Pontnewydd. The footpath runs along the canal towpath in an approximately north-south direction west of Cwmbran Drive, South Sebastopol. The affected section of footpath is shown by a bold black line from A-B on the Order Map.

Alternative routes are available and are shown on the Order Plan by dashed black lines marked C-D.

The Order came into force on 7<sup>th</sup> January 2026 and was due to expire on 7<sup>th</sup> July 2026.

The prohibition is necessary because works are being or proposed to be executed on or near the footpath. The Order has been extended to ensure the public’s safety as work is still ongoing at the site.

Dated: 17<sup>th</sup> June 2026



## **HYSBYSIAD CYHOEDDUS O BARHAD**

### **CYNGOR BWRDEISTREF SIROL TORFAEN**

#### **DEDDF RHEOLEIDDIO TRAFFIG FFYRDD 1984 (FEL Y'I DIWYGIWYD) ADRAN 14 (1)(a)**

#### **LLWYBR CYHOEDDUS RHIF 286 CWMBRÂN, PONTNEWYDD (RHAN)**

#### **GORCHYMYN GWAHARDD CERDDWYR DROS DRO 2026**

**HYSBYSIR** trwy hyn fod Cyngor Bwrdeistref Sirol Torfaen ("y Cyngor"), yn unol ag Adran 15(5) Deddf Rheoleiddio Traffig Ffyrdd Act 1984, wedi cael caniatâd gan yr Ysgrifennydd Gwladol i ymestyn y Gorchymyn y cyfeirir ato uchod ac a wnaed gan y Cyngor am gyfnod o 6 mis tan 6<sup>ed</sup> Ionawr 2027 neu tan y bydd y gwaith wedi ei gwblhau, pa un bynnag sydd gynharaf.

Effaith y gorchymyn yw gwahardd cerddwyr a beicwyr rhag mynd ar hyd adran tua 185m o hyd o Lwybr Cyhoeddus Rhif 286 ar lwybr halio Camlas Sir Fynwy ac Aberhonddu ym Mhontnewydd. Mae'r llwybr troed yn mynd ar hyd llwybr halio'r gamlas mewn cyfeiriad sy'n fras i'r gogledd-de i'r gorllewin o Cwmbran Drive, De Sebastopol. Mae'r darn o'r llwybr troed a effeithir yn cael ei ddangos gan linell du, drwchus o A-B ar Fap y Gorchymyn.


Mae ffyrdd amgen ar gael ac fe'u dangosir ar Gynllun y Gorchymyn gan linellau toredig du C-D.

Daeth y Gorchymyn i rym ar 7<sup>fed</sup> Ionawr 2026 ac roedd i fod i ddod i ben ar 7<sup>fed</sup> Gorffennaf 2026.

Mae'r gwaharddiad yn angenrheidiol oherwydd bod gwaith yn cael ei wneud neu fe fwriedir i waith gael ei wneud ar neu'n agos at y llwybr troed. Mae'r Gorchymyn wedi ei ymestyn er mwyn sicrhau diogelwch y cyhoedd gan fod gwaith yn parhau ar y safle.

Dyddiwyd: 17<sup>eg</sup> Mehefin 2026



**TORFAEN COUNTY BOROUGH**  **BWRDEISTREF SIROL TORFAEN**




**ROAD TRAFFIC REGULATION ACT 1984 SECTION 14**

**TEMPORARY PROHIBITION OF PEDESTRIANS**

**TORFAEN COUNTY BOROUGH COUNCIL**

**PUBLIC FOOTPATH 286 PONTNEWYDD**

**Key**

- Towpath Closure
-  Temporary Closure A - B
-  Alternative Routes C - D
-  Right of Way

**OS Map Sheets ST 2897 / ST2997**

**Grid Reference ST 28920 97185**

© Crown copyright and database rights 2025 Ordnance Survey AC0000849330.  
 © Hawlfraint y Goron a hawliau cronfa ddata 2025 Arolwg Ordnans AC0000849330.